

# Land Acquisition

## Social Impact Assessment Study

### Development of Coastal Highway

### Pozhiyoor to Kovalam (Reach-1)

Thiruvananthapuram District

## FINAL REPORT



**CENTRE FOR LAND AND SOCIAL STUDIES**  
THIRUMALA.PO, THIRUVANANTHAPURAM.06

## **Project**

*Development of Coastal Highway-Pozhiyoor to  
Kovalam(Reach-1)*

## **Requiring Body**

*The Executive Engineer,Kerala Road Fund Board  
(PMU), Thiruvananthapuram,Division*

## **Administrative Sanction**

*G.O(P) No. 15/02/2016 dated 29-09-2023/RD*

## **Notification**

*Extra Ordinary Gazette No.3118 dated 23/09/2023  
under GO(P)232/2023/RD dated 21/09/2023*

## **SIA Unit**



*Centre for Land and Social Studies*

*Pangode, Thirumala PO, Thiruvananthapuram-695006*

*Email: [classtypm@gmail.com](mailto:classtypm@gmail.com) Website: [www.classtypm.in](http://www.classtypm.in)*

*Phone No. 9446029769*



## NOTE

This firm has under taken the Social Impact Assessment study as per the notification under section 4(1) of the Right to Fair Compensation and Transparency in Land Acquisition, Rehabilitation and Resettlement Act, 2013 published in extra ordinary gazette No 3118 dated 23/09/2023 by virtue of order Govt. order No.GO (P) 232/2023/RD dated 21/09/2023. The study team has followed all procedures in this assignment as defined in the Act & Rules. Necessary details/ information have been collected from the persons, families and authorities who are interested with the land under proposal of acquisition. Draft report on the study was prepared by close analysis of the information collected, keeping in mind the provisions of Act & Rules.

The Draft Report was then published on the website [www.classtypm.in](http://www.classtypm.in) of this firm and respective offices as required by the Act, for scrutiny and knowledge of interested parties. The report has been then finalised after considering the concerns raised by the interested parties and the responses given by the authorities in the public discussions. It is pertinent to note that the study report has been finalised on basis of the statistics that could be understood from project site as well as vicinal areas and those derived from the responses of interested parties. The authenticity of such information has to be ensured on the basis of legitimate records and this can only be done by the authorities concerned.

Thiruvananthapuram,

23/12/2023



**Director**

## **PART 1**

### **SOCIAL IMPACT ASSESSMENT**

Chapter	Subject	Page Number
1	Scheduled Project, Developer, Public Purpose Involved	13
2	Extent and Nature of Land Proposed for the Project	13
3	Whether the Extent of Land Proposed for Acquisition is the Absolute Bare- Minimum Extent needed for the Project	14
4	Possible Alternative sites for the Project and their feasibility	15
5	Estimation of affected families and the number of families among them likely to be Displaced	16
6	Estimation of the Affected Families and the number of Families among them likely to be Displaced	16
7	Description of Affected Residential Buildings	17
8	Description of Business Establishments/Livelihood of Families Affected	18
9	Description of Public Buildings, Settlements, Public Assets/Properties.	19
10	Description of Affected Public and Community Infrastructure particularly Roads, Public Transport, Parks, Drainage, Electricity Supply etc.	19
11	Description on Affected Fair Price Shops, Food Storage Go downs, Places of Worship, Burial and Cremation Grounds	20
12	Description on Source of Drinking Water, Source of Water for Cattle, Community Ponds, Grazing Land, Plantations	20
13	Details of Indirect Impacts likely to be Created by the Project	21
14	Whether the Recommendation for Land Acquisition meets the Criteria prescribed by the Act/Rules.	21
15	Description of Impacts that the Project is likely to create, and Nature and Cost of addressing them and the Impact of these Costs on the overall cost of the Project	21
16	Description on Public Opinion	22
17	Review Summary	23

**PART 2**  
**SOCIAL IMPACT MANAGEMENT PLAN**

1	EXECUTIVE SUMMARY	1.1	Project and Public Purpose	29
		1.2	Location	29
		1.3	Size and Attributes of Land Acquisition	30
		1.4	Alternatives Considered	32
		1.5	Social Impacts	33
		1.6	Mitigation Measures	34
2	DETAILED PROJECT DESCRIPTION	2.1	Back ground of the Project, including Developers background, Governance and Management Structure	37
		2.2	Rationale for Project including how the Project fits the Public Purpose Criteria listed in the Act	37
		2.3	Details of Project Size, Location, Capacity, Outputs, Production Targets, Cost, Risks	38
		2.4	Examination of Alternatives	38
		2.5	Phases of Project Construction	38
		2.6	Core design Features and Size and Type of Facilities	38
		2.7	Need for Ancillary Infrastructural Facilities	38
		2.8	Work Force Requirements (Temporary and Permanent)	39
		2.9	Details of Social Impact Assessment/ Environmental Impact Assessment if already conducted and any Technical Feasibility Reports	39
		2.10	Applicable Law and Policies	39
3	TEAM COMPOSITION APPROACH, METHODOLOGY AND SCHEDULE OF THE SOCIAL	3.1	List of all Team Members with Qualifications	40
		3.2	Description and Rationale for the Methodology and Tools used to collect Information for the Social Impact Assessment	40

	IMPACT ASSESSMENT	3.3	Sampling Methodology used	41
		3.4	Overview of Information/Data Sources used	41
		3.5	Schedule of Consultations with key Stakeholders and Brief Description of Public Hearings conducted	41
4	LAND ASSESSMENT	4.1	Describe with the help of the maps, information from land inventories and primary sources	44
		4.2	Entire area of impact under the influence of the project (not limited to the area for acquisition )	45
		4.3	Total Land requirement for the project	45
		4.4	Present use of any public, utilized land in the vicinity of the project area	45
		4.5	Land (if any) already purchased, alienated, leased or acquired, and the intended use for each plot of land required for the project	46
		4.6	Quantity and location of land proposed to be acquired for the project	46
		4.7	Nature, present use and classification of Land and if agricultural land, Irrigation coverage and Cropping patterns	46
		4.8	Size of holding, Ownership patterns, Land distributions and number of Residential Houses	46
		4.9	Land Prices and recent changes in Ownership, Transfer and Use of Lands over the last three years.	47
5	ESTIMATION AND ENUMERATION(Where Required) OF AFFECTED FAMILIES AND ASSETS	5.1	Estimation of Families which are directly Affected ( own land that is proposed to be acquired)	48
		5.2	Family of Scheduled Tribes and other Traditional Forest Dwellers who have lost any of their Forest Rights	48
		5.3	Families which depend on Common Property resources which will be Affected due to Acquisition of land	48

			for their Livelihood	
		5.4	Families which have been Assigned Land by the State Government or the Central Government under any of its schemes and such Land is under Acquisition	48
		5.5	Families which have been Residing on any Land in the Urban Area for preceding Three Years or more prior to the Acquisition of the Land	49
		5.6	Families which have depended on the Land being Acquired as a Primary Source of Livelihood for Three years prior to the Acquisition	49
		5.7	(b) Families which are Indirectly Impacted by the Project (not affected directly by the acquisition of own lands)	49
		5.8	(c) Inventory of Productive Assets and Significant Lands.	50
6	SOCIO-ECONOMIC AND CULTURAL PROFILE (Affected area and Resettlement site)	6.1	Demographic details of the Population in the Project Area	50
		6.2	Income and Poverty Levels	51
		6.3	Vulnerable Groups	52
		6.4	Land use and Livelihood	52
		6.5	Local Economic Activities	52
		6.6	Factors that contribute Local Livelihoods	53
		6.7	Kinship patterns and Social and Cultural Organization	53
		6.8	Administrative Organization	53
		6.9	Political Organization	53
		6.10	Community based and Civil Society Organizations	53
		6.11	Regional Dynamics and Historical Change Processes	53
		6.12	Quality of Living Environment.	54



7	SOCIAL IMPACT MANAGEMENT PLAN	7.1	Approach to Mitigation	54
		7.2	Measures to Avoid, Mitigate and Compensate Impact	55
		7.3	Measures that are Included in the terms of Rehabilitation and Resettlement and Compensation as outlined in the Act.	55
		7.4	Measures that the Requiring Body has stated it will introduce in the Project Proposal	56
		7.5	Alterations to project Design and Additional Measures that may be required to Address the Extent and Intensity of Impacts across various groups as identified during the Social Impact Assessment Process	56
		7.6	Detailed Activities to be carried out for each Mitigation Strategy, Time lines for each Mitigation Strategy.	57
		7.7	The Social Impact Management Plan must clearly indicate which measures the Requiring Body has Committed to Undertake and those that have been proposed, but not Committed to be Undertaken by the Requiring Body.	60
8	SOCIAL IMPACT MANAGEMENT PLAN INSTITUTIONAL FRAME- WORK	8.1	Description of Institutional Structures and Key Person responsible for each Mitigation Measures	61
		8.2	Specify role of Non- Governmental Organizations etc., if involved	62
		8.3	Indicate Capacities required and Capacity Building Plan, including Technical Assistance, if any	62
		8.4	Timelines for each Activity.	62
9	SOCIAL IMPACT MANAGEMENT PLAN BUDGET AND FINANCING OF MITIGATION, PLAN	9.1	Costs of all Resettlement and Rehabilitation Costs	62
		9.2	Annual Budget and Plan of Action	63
		9.3	Funding Sources with breakup	63

10	SOCIAL IMPACT MANAGEMENT- NT PLAN MONIT- ORING AND EVAL- UATIONS	10.1	Key Monitory and Evaluative Indicators	64
		10.2	Reporting Mechanisms and Monitoring Roles	65
		10.3	Plan for Independent Evaluation.	65
11	ANALYSIS OF COSTS AND BENEFITS AND RECOMMENDA- TION ON ACQUISITION	11.1	Final conclusions on : Assessment of Public Purpose, Less Displacing Alternatives, Minimum Requirements of Land, the Nature and Intensity of Social Impacts, and Viable Mitigating Measures and the Extent to which Mitigation Measures will Address Costs	65
		11.2	The above analysis will use the equity principle as a framework of analysis for presenting a final recommendation on whether the acquisition should go through or not.	68
Annexure. I		Notification under section 4(1)		70
Annexure. II		Copy of letter sent to Developer requesting details of the project.		73
Annexure. III		Copy of letter sent to Developer requesting alignment sketch.		75
Annexure IV		Details of residential buildings affected.		77
Annexure V		Details of public and common properties affected.		83
Annexure VI		Details of shops affected.		84
Annexure VII		Details of the Affected Persons and Assets		94
Annexure VIII		Attendance of participants in public hearing.		138
Annexure IX		Public hearing-procedure.		156



# **PART-ONE**



## **SOCIAL IMPACT ASSESSMENT**





## Chapter-1

### **Scheduled Project, Developer Public Purpose Involved**

The proposed land acquisition envisages the development of the coastal Highway from Pozhiyoor to Kovalam in Neyyattinkara taluk. This development has been undertaken as part of the project to develop the coastal road with a length of about 629 km and to a width of 14 meters from Thiruvananthapuram to Kasaragod district. It has to be seen that through its development, there will be a solution to the traffic congestion on the National Highway and it will be an opportunity for tourism development. Since road construction and its development has to be seen as infrastructural development for the benefit of the people, the acquisition of land required for such project has to be seen to full fill the public purpose.

The developer of the project is the Kerala Road Fund Board. The proposed 18.9 km long road section from Pozhiyoor to Kovalam is to be developed by acquiring private as well as public land units lying mainly either side of the existing road. In this matter, no stones or any kind of signs have been placed to indicate the alignment of the private land to be acquired for development on the road section up to 5.8 km, which has made it impossible to complete the data collection. The representative of the developer has informed the study team that stones indicating the alignment cannot be installed in many parts due to the dispute of local residents.

## Chapter-2

### **Extent and Nature of Land Proposed for the Project**

As per the application/requisition of the Kerala Road Fund Board Executive Engineer, Thiruvananthapuram Division, who is the developer of the project, 11.47 hectares of land has to be acquired for the development of the proposed road section. They belong to various villages like Vizhinjam, Poovar, Kulathur, Karinkulam, Kottukal and Venganur of Neyyattinkara taluk. As the alignment stones are not installed everywhere properly, the data collection of the affected areas and structures could not be completed.

According to the alignment shown by the developer's representative, apart from the private plots, public assets are also included in the alignment. Many places of worship, playgrounds, cemetery, government offices, public sector institutions, educational institutions, police stations, primary health centre, privately owned public enterprises, etc are also included within the alignment. Residential buildings, commercial establishments, employment enterprises etc. are also included in the alignment.

As the area is close to the Arabian Sea, the fishing population lives in small houses along the coastal areas and their residential buildings are fell in the alignment, which led to major objections/allegations against the proposed land acquisition in the area considering the possibility of their displacement from the area. In a general analysis, the study team found that evictions from residential buildings, displacement of commercial establishments, and conditions that harm the means of employment are the main impacts that create the proposed land acquisition in the project area.

### Chapter-3

#### **Whether the Extent of Land Proposed for Acquisition is the absolute Bare- Minimum Extent needed for the Project**

The developer has recommended land acquisition for the development of the coastal road from Pozhiyoor to Kovalam. At present, the coastal road is having 6 to 12 meters width. It is recommended to acquire private as well as public lands on either one side or both sides to make it 14 meters width. The representative of the developer directly informed the study team that the design of the road has been set out consisting seven meter wide carriage way, 7.5 meter wide shoulder on both sides, 2.5 meter wide cycle track and 1.5 meter wide drainage facility on both sides. Looking at these arrangements, it is seen that the road development as per the said design can be realised by acquiring land of 14 meters width. Thus the study team has come to understand that the developer has given a recommendation to acquire the required extent of land for the project. But the study team is not able to carry out a clear field test as to find out whether the minimum amount of land recommended for the project is marked in the field, in the absence of proper alignment stones throughout the project area. The alignment sketch was requested, but not even made available to the study team by the developer.

Road development is usually achieved by acquiring land on both sides of the road. It remains to be seen that the developer has adopted this approach in the proposed project as well. The main issue is how much the width of the road should be increased. It is seen that various issues like nature of present traffic congestion, design speed, number of vehicles passing per day, proximity to public works, connectivity with other roads and future demand will have to be considered in this regard.

At present, it has to be understood that the land acquisition recommendation has been prepared in a manner necessary to develop the road with a width of 14 meters, but it is also observed that the minimum amount of land required for the project cannot be considered without receiving the information requested from the developer when it is for the purpose of road development.

The developer has been contacted in writing to collect information related to the project but is not available till date. A copy of the letter to the developer is attached. It has to be seen that if the requested information was available, detailed information including the total area of land required for the project could have been included in the final report.

#### Chapter-4

### **Possible Alternative Sites for the Project and their feasibility**

The Land Acquisition Act stipulates that certain criteria should be considered in determining the location of the land while acquiring it for a project. The law envisages that public lands and unused land should be utilized to the maximum extent possible so as to minimize the potential impacts on the area through land acquisition.

Here the proposed land acquisition is targeted for road development. Government or private land on both sides of an existing road is usually used for its development. The developer's representative informed the study team that one part at a distance about one kilometre out of the proposed 18.9 km road from Pozhiyoor to Kovalam, road is being constructed newly, deviating from the existing road through private land units where residential buildings are located in order to straighten the road. But in many parts, including the said part, alignment stones are not placed regularly and hence

there is a situation where the boundaries of the land to be acquired cannot be clearly understood.

But evaluating the project area as a whole, it can be seen that the road development is mainly realised by utilizing the land sections on both sides of the existing road. Therefore, the study team observed that the use of alternative places is not very relevant in the project like road development.

## Chapter-5

### **Possibility of using any Public unutilised Land for the Project and whether any such Land under occupation of the Developer**

The existing road, footpaths from it and by-roads are seen as public areas in the project area. The road, its puamboke, by-roads, and footpaths are fully or partially utilized for the proposed project. It has to be seen that the development of the road and road junctions can be made possible only by using the land units on both sides of the road. Therefore, it has been observed that in the said project of road development, it is not relevant to examine the possibility of using public land or land sections that are not being used for any special purpose as an impact mitigation angle.

## Chapter-6

### **Estimation of the Affected Families and the number of Families among them likely to be displaced**

There are 978 individuals /families/institutions directly affected by the scheduled acquisition of land units for the project. The recommended land acquisition affects 113 residential buildings partially and 14 residential buildings fully. And 321 commercial enterprises/business establishments located in 221 plots are affected out of which 73 are being run by concerned land owners and 248 by tenants. It is also understood that 18 business establishments are completely damaged and 33 are partially damaged. The study team observes that there are 27 residential buildings and 44 commercial establishments that are partially affected but the remaining part cannot be maintained and used for such purpose. It is estimated that 259 partially affected commercial establishments can continue to operate with limited space and 186

residential buildings can continue to be used. From the preliminary assessment it is observed that 41 families and 62 commercial self-employment enterprises will be displaced from their existing place. But it is also observed that final decision in this regard can be taken only after considering the opinion of the concerned owners.

Public assets such as educational institutions, police station, petrol pumps, and places of worship, government offices and primary health centre are also partially included in the land categories that have been decided to be acquired for the project. Also, seven playgrounds, a cemetery located on the coast area also seen to be partially included in the alignment. It has also been realised that there is a situation in the area where people are protesting against this acquisition.

## **Chapter-7**

### **Description of Affected Residential Buildings**

A situation exists where the residential buildings owned by the fishing community located along the coastal area severely damaged. There is also a situation where the said holders do not have any documents to prove their ownership of the land in their possession, or they have only possession certificate. There was also a situation where a section of land owners were not ready to show their documents to the study team to prove their ownership/ rights. The study team has not able to complete data collection of the affected buildings as alignment marks have not been established regularly in the said area.

Considering the areas where alignment stones have been installed, it has been understood that 14 residential buildings are affected completely and 113 buildings are partially affected by the proposed land acquisition. It is also assessed that 27 residential buildings are not able to continue in the case of partially affected. There is also a situation where the information regarding the residential buildings affected by the proposed land acquisition has not been completed due to the fact that the alignment marks have not been installed regularly, or the alignment marks have not been installed up to a distance of about 5.8 km, or the alignment marks have not been installed in the area where the new road will be constructed by deviating from the existing road.



Available information on affected residential buildings is attached. But due to non-installation of alignment stones and strong opposition of the local residents to the inspection of the study team, data collection regarding the residential buildings located along the coastal region and occupied by fishermen could not be completed. The information available on these is included in the list. Due to technical reasons, the study team could not collect information about 174 buildings and 16 commercial small business firms in the said category. It is noteworthy that the affected nature(full/partial) of residential buildings on the coastal area could not be determined due to the lack of proper alignment marks

## Chapter-8

### **Description of Affected Business Establishments /Livelihood of Families**

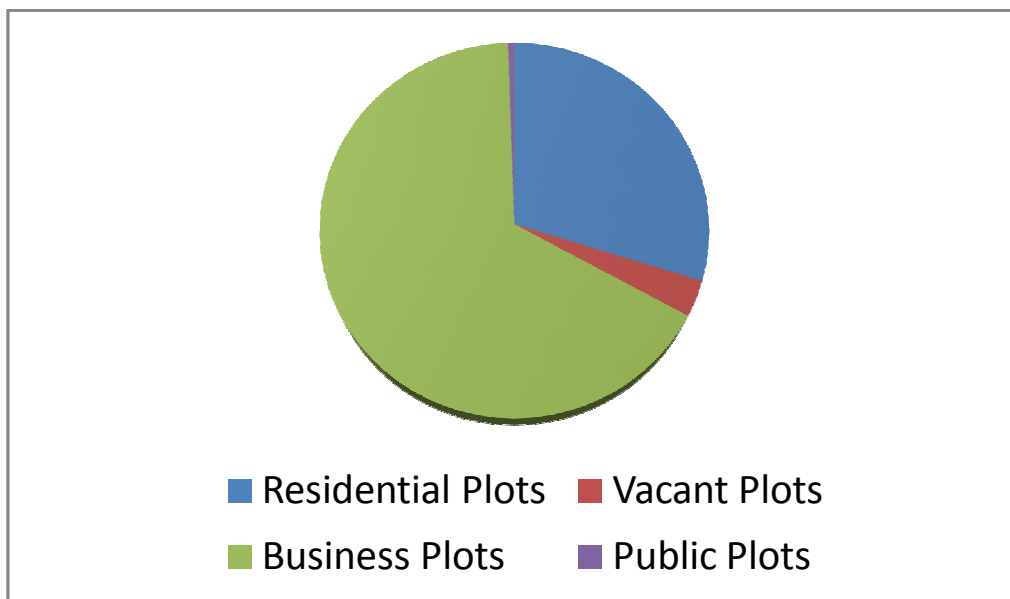
Cases of loss of livelihood of business/self-employment enterprises affected by the proposed land acquisition, were not fully ascertained due to the absence of proper placement of alignment marks, no alignment marks for a distance of about 5.8 km and non-marking of alignment marks in the area where the new road is being constructed deviating from the existing road. But detailed investigation showed that 18 commercial self-employment establishments are affected fully and 33 commercial properties are partially affected in the areas related to the land units having clear alignment. Some closed/non functioning shops are also affected partially.

Regarding 44 business firms, affected community is concerned that though they will be partially affected partially, but the remaining part will not get the necessary security and there will not be enough space left, to continue the business there. Thus, it is seen that the land acquisition for the project adversely affects the livelihood of 48 families. There are about 18 businesses located in coastal areas where marks indicating alignment have not been installed, and hence their data collection has not been completed and cannot be ascertained whether they can continue or not. Available information regarding affected business establishments is attached as Annexure 06

## Chapter-9

### **Description of Affected Public Buildings, Settlements, Public Assets / Properties.**

The land units proposed to be acquired for the project are held by 978 individuals / families / institutions. These are mainly lands where commercial establishments, employment enterprises, residential buildings, public assets etc located and consists of un improved vacant land units. As per the alignment shown by the developer's representative, there is a situation where many public buildings and plots of land related to public assets will be harmed by the proposed land acquisition. There is partial damage to public assets such as cemeteries, places of worship, playgrounds, schools, water authority land, government offices, primary health centre, private & public enterprises of public nature. Details of affected public assets are appended as Annexure V.



## Chapter-10

### **Description of Affected Public and Community Infrastructure particularly Roads, Public Transport, Parks, Drainage, Electricity Supply**

Road development is targeted through the proposed project. Land on both sides of the road is required for such development. It has been ascertained

from the investigation that mainly residential buildings, commercial establishments, public assets etc. are located in the land units under proposal of acquisition. There are also cases where parts of by-roads and footpaths are involved in the alignment. On inspection of the proposed road section from Pozhiyoor to Kovalam, there are no parks or drainage systems on the land proposed to be acquired for road development. Since it is a road development project, it cannot be seen that there is a situation of harming the existing roads. But the power distribution system, including 13 transformers under KSEB Ltd, needs to be restructured during road development.

## Chapter-11

### **Description on affected Fair Price Shops, Food Storage, Godowns, Places of Worship, Burial and Cremation Grounds**

Though many business firms, commercial/ self-employment enterprises are harmed by the acquisition of land recommended for the proposed project, none of them have been found to be under the purview of Fair Price Shops. No food grain warehouses have been found to fall within the proposed alignment. But it has been observed that several places of worship and a cemetery are adversely affected by the proposed land acquisition. Due to the fact that the alignment marks were not placed properly, data collection of these could not be completed flawlessly.

## Chapter-12

### **Description on Source of Drinking Water, source of Water for Cattle, Community Ponds, Grazing Land, Plantations affected**

The development of the proposed road has been planned by partially acquiring private land on both sides of the existing road. No drinking water springs, grazing grounds for cattle, water sources, public ponds, gardens etc. exist in the private or public lands proposed for acquisition. But the fact that the alignment marks were not placed properly meant that their data collection could not be completed flawlessly.

## Chapter-13

### **Details of indirect Impacts likely to be created by the Project**

As the project becomes a reality, the people including the local residents will experience benefits. It has been noted that 978 land owners have partially lost their holdings through the proposed land acquisition. 127 residential buildings are included in the alignment. Also there is a situation affecting 18 commercial / business / self employment establishments fully and 33 establishments partially. Thus loss of land and other assets to landowners, besides displacement of residential buildings and commercial/self-employment enterprises, are causing serious direct impacts. In addition, the study team observed two educational institutions, police station, government-owned other assets, public assets, cemetery, places of worship, and playgrounds are likely to be affected adversely which will create indirect impacts in the project site.

## Chapter-14

### **Whether the Recommendation for Land Acquisition meets the criteria prescribed by the Act/Rules**

The study team examined the legal issues such as whether the recommended land acquisition is suitable to meet the public purpose, if it is suitable, whether the land acquisition is in the minimum area required for it, whether other alternate sites with comparatively less social impacts were considered and found to be unsuitable for the project, whether the developer has enough land to use for the project and so on. It has been learned from the representative of the developer that it has been decided to expand the existing road to a width of 14 meters. But the information/details requested about the project are not made available by the developer. The study team had to face the situation of not being able to carry out the review of the above issues/criteria in accordance with the provisions of the Act and Rules.

## Chapter-15

### **Description of impacts that the Project is likely to create, and Nature and Cost of addressing them and the Impact of these Costs on the overall cost of the Project.**

According to the alignment shown by the developer's representative, it has been found that the proposed land acquisition affects 978 holdings. 127 residential buildings located in the project site are fully/partially affected. In respect of 27 residential buildings which are affected more than 50 per cent, the remaining parts are not seen to be able to be used further. Therefore, based on the opinion of the building owners also, it is initially estimated that 41 families will have to be resettled. There is also a situation of damage to the compound walls in 85 land units.

Also, the proposed land acquisition has affected 18 commercial/ self-employment enterprises fully and 33 enterprises partially. Of the partially affected cases, 44 institutions are not assessed to be able to utilize the remaining portion for continued their operations. It is therefore observed that the relief measures under the rehabilitation and resettlement package may require large-scale interventions. Apart from this, many firms like educational institutions, places of worship, government offices like police station, primary health centre industrial enterprises of public nature are also affected. There is also a situation where there is technical difficulty in continuing operations for the firms in the remaining part after acquisition. However, the study team does not observe the impact of such rehabilitation and resettlement costs on the total cost of the project to be very serious.

## Chapter-16

### **Description on Public Opinion**

The study team has made several interactions with local residents, affected land owners, elected representatives of local self-government bodies, local social workers etc. regarding the implementation of the proposed project. Regarding the implementation of the project, the study team has received mixed opinions. The main opinion that the objective of the project can be achieved by improving the quality of the existing road and the importance should be given to the construction of the sea wall to resist the sea attack in the coastal areas. There was a large group of people who were of the opinion that the widening of the road is a secondary issue and the project itself was unnecessary.

There have been accusations in the area that they were not aware of the installation of alignment stones, and that the decision to acquire land for road development was taken unilaterally without consulting the people. There was



also an opinion from the public that it was not scientific to develop a road passing near the coastline without building a sea wall and alignment stones already planted near the sea in Pozhiyoor area have already washed away. There is also an opinion that it is not scientifically and technically correct to develop roads in coastal areas without constructing a sea wall in a safe manner

At the same time, it is remarkable that there is a large section of the affected community welcome the project. But there is a public opinion that fair compensation should be provided for the land and improvements and adequate relief package should be provided to displaced families, business/self-employed enterprises, and those losing livelihood beyond the provisions of law. The acquisition of land in coastal areas which harms places of worship, play grounds and cemeteries will not be allowed under any circumstances and the authorities should take steps to resolve the concerns of the people in this regard. The study team observed that this feeling that has emerged in the coastal area has created a situation where even alignment stones are not allowed to be installed there.



## Chapter-17

### Review Summary

It is understood that the proposed land acquisition is required as part of the project to achieve the development of coastal road from Thiruvananthapuram to Kasaragod. The study team observed that since road development is seen as an infrastructural development that benefits the public to

great extent, the land acquisition required for this purpose is to full fill a public purpose. However the situation of damage to residential buildings, commercial establishments, self-employment firms, public assets such as educational institutions, government offices, cemetery, places of worship etc. located in the land units recommended to be acquired for the development of the road from Pozhiyoor to Kovalam has to be viewed as a very serious matter.

When land is acquired for public purpose, the possibility of such impacts is found to be normal issue. The study team observed that by providing the following measures that adequate mitigation measures to the affected families, individuals and institutions, finalizing the possible solutions by examining the concerns of the fishermen living in the coastal areas as per their request, and by laying the necessary alignment stones to make the land acquisition possible, can be proceeded with the proposed land acquisition and the scheduled project.

# **PART-TWO**



## **SOCIAL IMPACT ASSESSMENT PLAN**



## **PREFACE**

Till a few years back, land was acquired for the purpose of Govt. as well as Institutions in accordance with the provisions of then prevailing colonial Act of 1894. There was a common concern that the land owners never getting adequate compensation for the land acquired under the provisions of this Act. Moreover, the said Act never offered any relief to those who displaced from residence and lose their livelihood by virtue of acquisition.

The above problems have been addressed by a new Act namely “Right to Fair Compensation and Transparency in Land Acquisition, Rehabilitation and Resettlement Act 2013” introduced by Central Govt. in September 2013. The new Act not only substantially enhances the compensation to the land owners but also tries to do justice to those dependent on that land by providing adequate rehabilitation and resettlement.

According to the provisions of this Act, it is mandatory to carry out a “Social Impact Assessment Study” in the case of acquisition of land irrespective of its quantum of land to be acquired, by an independent agency and to prepare a Social Impact Management Plan. The Act also stipulates that such agency/unit shall justify/ demonstrate the key issues like whether land to be acquired serves public purpose, whether the extent of land to be acquired is absolute bare- minimum, whether land acquisition at an alternate place has been considered and found not feasible, whether overall potential benefits outweigh the social impacts & assessment cost, inventory of movable or immovable likely to be impacted and number of affected families and those likely to be displaced. Thus the role of SIA Unit is to act as an instrument that helps to assess & determine the implications of land acquisition on the affected community.

**Project Director**



## **CHAPTER- 1**

### **EXECUTIVE SUMMARY**

Land has always played an important role in life of human community and is basics to their existence and limited resource. It also plays as a financial asset. Investment in infrastructures like road, railway, and irrigation projects are very important for the development of every country. Infrastructure development primarily requires huge quantity of land. Thus the first step towards infrastructure development is the acquisition of sufficient private land.

#### **1-1. Project & Public Purpose**

The state has a coastal road that starts from Pozhiyur in Thiruvananthapuram district and reaches Kunchathur in Kasaragod district in the north. The proposed land acquisition is intended for its development. The coastal road is currently located roughly parallel to the coast of the Arabian Sea and the National Highway. Due to the large number of vehicles, even the six-lane National Highway cannot cope with existing traffic jams today. Therefore, if the development of the coastal road is done as an alternative to the National Highway, it has to be seen as a very beneficial thing for the motorists and the people transporting goods. As the proposed land acquisition is a part of infrastructure development, the study team has observed that it is for satisfying a public purpose.

A purpose, in which general interest of a community as opposed to the interest of small community is generally or vitally considered as public purpose. In view of above, the advantage of this project seems to be fell in the purview of public purpose as envisaged in the sub section(1) of section 2 of Right to Fair Compensation and Transparency in Land Acquisition, Rehabilitation and Resettlement Act 2013

#### **1-2. Location of Project**

Social Impact Assessment study is being conducted related to the acquisition of land for the development of the coastal road starting from Pozhiyoor which shares the border with Tamil Nadu in Thiruvananthapuram district to Kovalam. Land units under the jurisdiction of Kulathur, Poovar Kottukal, Vizhinjam, Venganoor and Karimkulam villages in Neyyatinkara taluk in Thiruvananthapuram district are to be acquired for road development.

Land units from both sides of the existing road are mainly considered for this project. But it has to be understood that there is a situation where a new road is being constructed through private land where residential buildings are located, deviating from the existing road. The study team has not been able to estimate the exact impacts that may occur there due to the fact that no alignment stones have been installed to demarcate the land to be acquired in the said area. Also, since the alignment stones have not been placed properly to demarcate the land to be acquired from both sides of about 5.8 km road length section, there is a situation where it is not possible to accurately assess the affected individuals and families and the severity of the impact on them. It was learned from the developer's representative that the alignment stones could not be placed in the field due to the opposition of the local residents.

The developer's representative was directly informed that the alignment stones should be placed as much as possible and only then accurate data collection of the impacts would be possible but to no action/response was happened. The sketch indicating the alignment was also requested in writing to be made available to the study team in order to ascertain the alignment of regions where stones are not planted, but the fact is that no response was received from the side of Developer. In this case it was technically impossible to complete the data collection of impacts as intended. However, it has been understood that the land units from both sides of the existing road are mainly acquired for road development.

### **1-3 Size and Attributes of Land Acquisition**

The land units to be acquired are belonging to 6 villages of Neyyatinkara taluk. These are mainly land sections on both sides of the coastal road from Pozhiyoor to Kovalam. Residential buildings, business firms / commercial establishments, public assets, educational institutions, government offices, public enterprises in private possession, places of worship etc are situated partially or completely of the land categories under proposal of acquisition. The study team was technically unable to collect accurate data of the affected assets as the alignment stones are not placed properly and regularly throughout the project area. The data collection for the study has been done according to the alignment shown by the developer's representative during joint inspection.



**Details of land under proposal of acquisition as per the notification are furnished below**

District: Thiruvananthapuram

Taluk: Neyyattinkara

Village	Taluk	Survey No.	Extent (in Hs )
Kulathoor	Neyyattinkara	Block 46 343,366,342,365,334,364,333,363 326,362,325,315,361,360,314,359 313,312,311,340,341,367,368,369 370371,372,357,355,356,351,350, 346,344,345,347,349,352,354	11.47
Poovar		Block 19 377,374,373,372,370,379,371,380 364,363,343,344,345,381,342,339 382,338,383,331,330,385,329,327 384,386,326,387	
Karum -kulam		Block 18 274,268,264,259,300,299,298,297 296,295,294,293,292,291,290,289 288,287,286,285,284,283,282,281 280,279,278,277,276,275	
Kottukal		Block 16 42,422,423,424,425,415,413,412 411,394,393,392,383,382,380,373 374,366,367,345,344,341,340,325 324,323,319,368,369,370,405,406 410,395,390,391,384,371,372,315 316,318,320,322,326,339	
Vizhinjam		Block 14 695,694,699,700,702,705,709,772 708,707,689,688,687,647,644,648 641,640,638,637,634,628,629,619 620,621,622,615,616,617,618,613 614,612,434,433,342,343,190,186 191,192,193,197,170,168,169,141 167,140,137,142,166,135,134,133	

		131,128,125,127,132,136,138,139 199,198,215,216,217,218,219,220 221,227,228,338,339,340,341,623 624,625,626,627,635,636,642,643 645,646,713,712,711,710,704,703 698,697,770,766,765,764,752,754 751,750,717,716,715,714,723,724 728,729,299,300,301,302,306,308 309,310,313,311,312,336,337,231 230,232,229,226,223,224,239,222 240,211,212,213,214,209,207,201 200,80,81,82,83,116,118,121,122 123,126,124,107,696,639,194,208 196,199,198,86,106	
Venganoor		Block 30 527,354,353,352,360,351,336,337 338,340,342,343,282,287,288,289 290,291,292,341,339,335,334,333 332,331,330,329,327,328,326,325 297,296,295,293,314	
Total			11.47 H

#### 1-4 Alternatives considered

The proposed land acquisition is required to widen the existing coastal road to a width of 14 meters and the development of roads is usually realized by acquiring land on both sides and hence the examination of alternative methods in road development does not seem to have much relevance. But the representative of the developer has informed that leaving the existing road, a new road is being constructed along the land sections where residential buildings are located for a distance of about one kilometre. But, as the alignment stones have not been placed to indicate the boundary of the land to be acquired in the said area and actually the locals are not aware of the proposed land acquisition there. Therefore, it is a fact that the impacts or conditions that may occur there due to acquisition of the land could not be ascertained accurately. It is noteworthy that the alignment sketch requested was also not made available by the developer. However, the study team observed that the examination of alternative sites is of not much relevance as it is seen the most commonly adopted method for the development of a road is to use of land units on both sides of the existing road.

## **1.5 Social Impacts**

Social impact is the effect on people or community that happens as a result of an action or project or policy. Acquisition of land for a project usually results loss of land, displacement of habitation, loss of livelihood of people etc. The nature and extent of impacts due to a project may vary across various groups of people. Every project through acquisition of land results positive and negative impacts both directly or indirectly on community.

Every project though land acquisition has made many positive effects on large segment of community and at the same time negative effects on another class of population. Land acquisition often has to be taken very seriously as it adversely affects the livelihoods of the affected as well. The land acquisition recommended for the project is likely to have serious repercussions on affected community.

The study team has not been able to assess the potential social impacts in the proposed land acquisition area accurately, as the alignment stones have not been completely placed in the field to define the boundaries of the land to be acquired. But the data collection has been made by keeping the alignment as shown by the developer's representative.

Accordingly, it has been observed that the proposed land acquisition adversely affects 978 land holdings. In some parts, there was a situation where local residents raised objections against the proposed land acquisition and obstructed the installation of alignment stones. Similarly, there has been a situation where the affected people are not ready to hand over the information regarding the affected land& structures to the study team. However, the investigation conducted by the study team has found that the proposed land acquisition has damaged 127 residential buildings, 321 business firms/ commercial establishments, three educational institutions, one police station, a petrol pump, an institution under the Central Government, 7 playgrounds, a cemetery, places of worship etc. Therefore, it is observed that there is a situation where the relief measures under the rehabilitation and resettlement package should also be provided. However, rehabilitation costs in this regards are not expected to have a significant impact on the total cost of the project

## **1-6 Mitigation Measures**

Development induced displacement is not only a threat to individual, but to the society at large. It affects the structure of the society such as families, tribes, rural communities and even in habitats of entire region. It is a huge threat to the cohesion of entire communities as it compels the displaced people to change habitat/ residence, establishments or occupational sites. The pain of the affected people can be minimised considerably by adopting benefits and aids prescribed in the Act & Rules and policies in the sense intended.

127 residential buildings and 321 business firms / commercial self-employment enterprises are adversely affected by acquisition of the recommended land plots. Viewed in this way, evictions from residential buildings, displacement of commercial / self-employment enterprises, and loss of livelihoods are occurring in the area. As the commonly adopted approach is to utilize the land on either side of the road for its development, it is not possible to recommend any changes in the project design in order to mitigate the impacts. Since road development is seen as infrastructure development for the people, the study team has assessed that the proposed land acquisition can be proceeded with by providing necessary relief measures to alleviate the impacts caused by the proposed land acquisition in the area.

The land owned by 978 individuals, families and institutions will be used partially for the project. Impacts related to this can be mitigated by providing fair compensation for the acquired land and structures and providing relief measures under the rehabilitation and resettlement package. Sections 26 to 30 of the 2013 Act prescribe the procedure for determining compensation for the land acquired. According to the provisions of the Act & Rules, the the award amount will be an aggregate amount of market price of the land with the amount obtained by multiplying the market price by a factor of one to two based on the distance from the urban area in case of a rural area, the cost of the improvements on the land, and 100% of that amount as solatium.

The first step is to determine market value of the land, for which three method are prescribed in the Act, so as to arrive higher prize. Usually it is the average sale price of the similar type of lands situated in the vicinal area. It is determined by taking into account of sale prize quoted in sale deeds or sale

agreements registered for similar and similarity situated lands in the vicinal area during immediately preceding three years.

There is a common allegation/ anxiety of affected community in this context that adequate compensation would never be obtained since the sale price usually quoted in deeds always less than that prevailing in the area. Though there are a few sources of sale deeds with almost actual price but they are usually not considered by the authorities citing unnecessary technical reasons.

Trauma of land owners in the matter of determining compensation can be alleviated to certain extent by approaching the issue on the part of the land owners and taking step to trust them. According to the Act now in force, affected families are entitled to rehabilitation and resettlement benefits under section 31 of the Act. In this context, a Rehabilitation and Resettlement package in addition to compensation has been prescribed in the Act as a second schedule. The state Govt. has announced even better benefit as a policy vide order No (Ms)448/2017/RD dated 29-12-2017

**The important offers/elements among others of this package are summarised below**

1. Those who lost house in rural area will be provided a house under 'Indira AvasYojana' and for urban area a house with plinth area not less than 50 sq.m. The benefits is extended to affected family having no homestead land on condition that they have been residing in the area continuously for a period not less than 3 years preceding the date of notification. If the beneficiaries are not opting to receive this offer, they will be given financial assistance of Rs 3 lakhs.
2. To ensure employment, where jobs are created through the project, at least one member of each affected family will be provided employment with minimum wages OR Annuity policy that shall pay not less than three thousand rupees per month per family for 20 years.
3. Each affected family which is displaced shall be given a monthly subsistence allowance of Rs. 5000/- for one year.
4. Each affected family which is displaced shall get a onetime financial assistance of Rs 50,000/- towards transportation cost.
5. Each displaced family shall be given one time resettlement allowance of Rs. 50,000/-

6. Affected family of artisans, traders, small traders or self-employed person or

affected family which own non-agriculture land or commercial, industrial or Institutional structure the affected area and which has been voluntarily displaced from the affected area, shall get one time financial assistance of Rs. 50,000/- etc.

7. Each affected family having cattle shed or having a petty shop shall get one-time financial assistance subject to a minimum of Rs. 50,000/- for construction of cattle shed or petty shop, as the case may be.

8. Each affected family of artisans, small trader or self employed person or an affected family which owned non agricultural land or commercial, industrial or institutional structure in the affected area, and which has been involuntarily displaced from the affected area due to land acquisition , shall get one- time financial assistance of fifty Thousand rupees.

9. In cases of irrigation or Hydel projects, the affected family may be allowed fishing rights in the reservoirs.

10. One time assistance of Rs.2,00,000/- (Rs Two Lakh only) to meet all shifting charges and social costs for commercial tenants. Provided such land for a minimum period of 3 years preceding the date of 4(1) notification of RFCTLARR Act.2013 or the date of preliminary notification of the concerned Act as the case may be.

11. In the case of worship places, in addition to land and structural values shifting charge of actual expenditure subject to a maximum of Rs.1,00,000/- (Rs. one lakh only) wherever necessary.

## **CHAPTER- 2**

### **DETAILS OF PROJECT DESCRIPTION**

Infrastructure development is prime important in the development of a country. Land acquisition for establishing new institutions, construction or development of road, bridges railway lane etc and government owned enterprises is reasonable and unavoidable.

Kerala is a better place than most other states as regards road length. But there is a perception among the people that the quality of road has often not been improved and maintained as expected. Therefore the main emphasis under road development in Kerala has been on improvement and up gradation of existing road rather than construction of new road. The connection to the road network can provide an opportunity for stimulating development and modernization by providing access to new market, employment opportunities, and technology and education areas. The construction or improvement of road infrastructure will be a driving force in the sustainable development

#### **2-1 Back ground of the project including developer's back ground and governance / Management structure**

The Executive Engineer Kerala Road Fund Board is the developer of the project. The study team sought information on the developer's back ground including governance/ management structure in relation to the proposed project. But the information was not received from the developer.

#### **2-2 Rationale for project, including how the project fits the public purpose criteria listed in the Act**

The project envisages the development and construction of roads and bridges which are fell in the purview of infrastructure. The objective of the project is to provide safe and secure travel to the public and to provide drainage facility in a scientific manner. In view of above the advantage of this project seems to be fell in the purview of public purpose within the scope of the section 2(1) of Right to fair compensation and transparency in land acquisition, rehabilitation and resettlement Act, 2013.

### **2-3. Details of project size, location, capacity, outputs, production targets, cost, risks.**

There is no response from the developer in this regard. Road development is intended through the proposed project. Therefore it has to be seen that things like production, production targets, capacity, outputs etc. have no relevance in this project.

### **2-4. Examination of Alternatives**

One of the most important steps in bringing a project to a practical level is to choose the most appropriate but relatively cost effective method. Under the land acquisition Act now in force, when acquiring land for a project, the possibility of obtaining suitable but cost effective site with minimal impact on the community must be considered. The study team tried to get information from the developer in this regard, but no response is received.

The proposed land acquisition is required to widen the existing coastal road to a width of 14 meters. It has also been understood that the road development is being realized by taking over the land on both sides of existing road. Therefore, the study team does not observe that the examination of alternative methods has much relevance in road development

### **2-5 Phase of the project construction**

The developer's reply in this regard is not made available to the study team

### **2-6. Core-design features, size and type of facilities**

No response from the developer is received in this regard. But the proposed land acquisition is required to widen the existing coastal road to a width of 14 meters.

### **2-7. Need for ancillary infrastructural facilities.**

The developer has not furnished any information requested for, by the study team about the project. However the study team hopes that the design of the project will includes the provision of ancillary facilities such as bus bays foot path on both sides, proper drainage systems, connection with by-roads, street lights, traffic lights, and necessary signs etc.



## **2-8. Work force requirements (temporary & permanent)**

The developer's response regarding specific work force requirements for the project was not made available to the study team

## **2-9. Details of Social Impact Assessment/ Environment Impact Assessment if already conducted and any` technical feasibility reports**

The information sought for in this regard was not received from the developer. Enquiry showed that no social or environmental impact assessment study in relation with the proposed project is carried out earlier.

## **2-10 Applicable Law and policies**

The developer has not furnished any information sought regarding the rules or guidelines to be followed in connection with the project. But it has to be seen that the land acquisition authority follows the below mentioned Act & Rules for the land acquisition process.

1. The Right to Fair Compensation and Transparency in Land Acquisition, Rehabilitation and Resettlement Act, 2013.
2. The Kerala Right to Fair Compensation and Transparency in Land Acquisition, Rehabilitation and Resettlement Rules, 2015.

## **CHAPTER III**

### **TEAM COMPOSITION APPROACH, METHODOLOGY AND SCHEDULE OF THE SOCIAL IMPACT ASSESSMENT**

According to the Right to Fair Compensation and Transparency in Land Acquisition, Rehabilitation and Resettlement Act 2013, it is mandatory to carry out a social impact Assessment study and to prepare a social impact management plan for acquisition of land by Govt. for its use or by public-private partnership for public purpose. Social impact Assessment is a process of research, planning and management of social change or consequence arising from developments, projects, policies etc. Social Impact Assessment is used to predict and mitigate negative impacts and identify opportunities to enhance benefits for local communities.

## **3 -1. List of study team members**

A group of retired Govt. employees from various departments like Land Revenue, Survey and Land Records Education, Secretariat etc along with skilled professionals in respective fields are included in the study team. The team is composed of those with subject experts, those with technical knowledge of survey and land records and technical experts in reviewing structures, rehabilitation and resettlement and social issues etc.

### **Members of study team involved in the study**

Name	Status	Responsibility
Sri. Prathapan	Tahsildar(Rtd.)	Project Director/Chairman
Sri.Hareendranathan.Nair	Asst.Commr,Land Revenue(Rtd)	Rehabilitation Expert
Sri.Premachandran Nair	Deputy Secretary Leg.Secretariat	Rehabilitation Expert
Smt.Soosanna Simon	MSW	Social Scientist
Sri. Ajith kumar R.G	Supdt,Survey&Land Records(Rtd)	Technical Expert
Sri. Achu M.S	Advocate	Legal Expert
Sri. . Ashin Alex	Civil Engineer	Technical Expert
Sri. Harikumar	Higher Grade Surveyor (Rtd)	Investigator
Sri. Akhil.P. Nair	Graduate	Investigator

### **3-2. Descriptions and rationale for the methodology and tools used to collect information for the social impact Assessment**

The social impact Assessment unit is responsible for studying and preparing report on social impacts that may arise due to the implementation of the project and suggest mitigation measures. For this purpose, the unit has to collect and analysis a wide range of qualitative and quantitative information from various fields and conducted a number of group discussions across affected communities. The draft study report was prepared on the basis of information so collected and feedback of group discussions. To facilitate acquisition proceedings the interested parties on land were also intimated during

group discussions to update their title or claims if any on the land under acquisition with authorities concerned.

A questionnaire was designed to gather all information/details required to achieve the purpose. The data was collected by the trained study team members on the basis of the questionnaire, which was designed with a scientific and perspective manner in such a way as to get all the information required for the study. This questionnaire has played an important role in the assessment of social impacts.

### **3-3 Sampling methodology used**

It was initially felt that there would be fluctuations in the nature and severity of the impact as there would be differences in the living standards and social - cultural perspectives across various group in the project area. Thus a sample test methodology was found irrelevant in the study method due to the lack of periodic behaviour on the social impacts. Therefore, the information was collected by meeting the affected families and individuals directly in order to understand their views and grievances.

### **3-4 Overview of information/data sources used.**

A detailed study on social impacts that may have affected in the project area and mitigation measures has to be carried out. In this connection, a series of information had to be collected from different fields. Requirement based on various stages of the study, the details are classified primary Secondary and tertiary details and those are collected step by step. The primary details are those related to the land and project which are collected from the offices of the District Collector, Land Acquisition Officer and Executive Engineer of the Kerala Road Fund Board Thiruvananthapuram. The data to be collected from affected families, land owners and scheduled area as whole are considered as secondary information. They were collected by a series of family/ site visits. Based on review of the above categories of data, draft study report was prepared and published. Responses to allegations /opinions/ anxieties raised by affected community during public hearing are categorized as tertiary information. The study report is concluded on the basis of a detailed analysis of such information and the provisions laid down in the relevant Act & Rules.

### **3-5. Schedule of consultations with key stakeholders and brief description of public hearings conducted**

Subsequent to the receipt of notification under section 4(1) entrusting the study of the Social Impact Assessment, the authorities concerned like district Collector, Land Acquisition Officer and Developer have been contacted. The information required was collected from authorities step by step in accordance with the progress of the study.

The draft study report was published in the offices concerned, project site and web site of the SIA Unit as well as Appropriate Govt. As such all stakeholders were given ample opportunity to see and verify the contention of the draft report. In the matter of holding public hearing, notice indicating time and place scheduled for, was also published as required by Act & Rules.

#### **Public Hearing**

The draft study report and notice in Form 5 related to the public hearing were published on the websites of the study unit and the appropriate government, notice boards in local self-government bodies, Collectorate and the project site as required by Act & Rules. Wide publicity was also given through newspaper/news media regarding public hearing scheduled on 16/12/2023 at 10.30 am, 2.30 pm and 18/12/2023 at 10.30 am. Attendance of participants and proceedings of the functions are attached as annexure.



The potential of direct/indirect impacts likely to be created in the area by the proposed land acquisition are also described. Then the Assistant Engineer Kerala Road Fund Board has described about the structure/design of the road development. Then the participants raised a variety of opinions, allegations, and anxieties about the proposed land acquisition and scheduled project.



The common apprehensions raised are that the decision to acquire land for road development was taken unilaterally without consulting the people affected. There was also opinion from the public that it was not scientific to develop a road passing near the coastline without building a sea wall and alignment stones already planted near the sea in Pozhiyoor area have already been washed away. There is also an opinion that it is not scientifically and technically correct to develop roads in coastal areas without constructing a sea wall in a safe manner. There is a public opinion that fair compensation should be provided for the land and improvements and adequate relief package should be provided to displaced families, business/self-employed enterprises, and those losing livelihood beyond the provisions of law. Also, as the livelihood of the families related to business/trade/self-employment enterprises, which are likely to be displaced, should be rehabilitated without distinction such as landlords, tenants and unlicensed people by placing them in medium-sized shopping complexes constructed under the leadership of the local self-government in suitable common places near the project site. All public hearing functions are wind up describing the policy decisions offered by Govt to affected /displaced persons, families and business firms to alleviate the impacts due to the land acquisition for coastal road development.

## **CHAPTER- IV**

### **LAND ASSESSMENT**

Land is the fundamental natural resource for development activities. Therefore the demand for land has multiplied many times in every states or countries. Kerala, comparing with the other states of India is densely populated one and the land as a whole is deemed to be scarce for even to provide ample accommodation to its people. But land can be considered as the power of govt. to acquire for the purpose of industrialization, development of infrastructural facilities or urbanization and to compensate the affected land owners for their rehabilitation and resettlement. Therefore it has to be admitted that the land acquisition process is relatively complicated and sensitive for the state.

#### **4-1. Describe with the help of the maps, information from land inventories and primary sources**

The land acquisition for the development of the coastal road starting from Pozhiyoor which shares border with Tamilnadu in Thiruvananthapuram district to Kovalam has been subjected to the study. It is known that the road is lying over six villages of Pozhiyoor, Kolathur Karimkulam, Poovar Vizhinjam and Venganur in Neyyattinkara taluk and it has been decided to realize the road development by mainly utilizing the land units on both sides of it. Representative of the developer informed that the road will be constructed through private land where residential buildings are located, avoiding the existing road section for one kilometre. But it remains an important issue that alignment stones have not been installed to mark the boundaries of the land to be acquired in the said area also. Since land units on both sides of the existing road are proposed for the project, there is a situation where the acquisition of land is causing a lot of damage to the residential buildings. Also there are disadvantages of business/commercial/ self-employment ventures. In addition to these, government offices, educational institutions, cemetery, public social enterprises etc. are also harmed by the acquisition. However, it has been observed that there is no complete acquisition of any of the land units or complete damage to any government buildings or public assets.

#### **4-2. Entire area of impact under the influence of the project.**

An extent of 11.47 Hectares of land is under proposal for the acquisition of the project. It consists of private land as well as public places in the form of roads and footpath. The implementation of the project will have a detrimental effect on the affected area and a positive impact on the adjoining areas. Those who lost either land or land with other assets and those who are displaced have to face a variety of adverse effects. However it is important to note that a large number of people in the vicinity of the project area and even other districts are able to travel without traffic congestion and can experience a revival of trades, industry, educations and health in the area. Moreover a fraction of families residing immediate vicinity of project area shall get direct access to high way and their land will be upgraded.

#### **4-3 Total land requirement for the project**

According to the developer, land extending to 7.5606 Hectares is required for the development of scheduled road. The alignment marked in the field shows that the proposed land also covers Govt land such as footpath, bye road and land where Govt institutions situated etc. Thus the actual area of private land comes under acquisition process can only be ascertained by survey proceeding. It is also noted that the public property involved are of mainly under the possession of Local Bodies.

#### **4-4 Present use of any public, utilized land in the vicinity of the project Area**

In the inspection conducted by the study team, by roads and footpaths have been seen as public land. Also various public utility enterprises are located in the project area. The acquisition of specific land partially harms various institutions of public use like cemetery, places of worship, playgrounds, government offices, petrol pumps, police stations, schools. But it is observed that the space limitation may impair their function slightly, even though they can continue to function in the remaining part.

#### **4.5 Land (if any) already purchased, alienated, leased or acquired, and the intended use for each plot of land required for the project**

The examination of study team as well as the response of the developer revealed that any land required for the scheduled project has not been purchased, alienated, leased or acquired by the Developer.

#### **4-6. Quantity and location of land proposed to be acquired for the project**

According to the design prepared by the developer, it is understood that 11.47 hectares of land is required for the project. It includes parts of bye roads, footpaths and public lands. But it may be seen that the actual extent of land to be acquired excluding Govt. land and other type of puramboke can be ascertained through survey proceedings only. The area falls within the limits of various villages of Neyyattinkara taluk of Thiruvananthapuram district.

#### **4-7. Nature, present use and classification of land and if agriculture land, irrigation coverage and cropping pattern**

The land units recommended to be acquired for the project are mainly having residential buildings, business/commercial self/employed enterprises and public utility establishments which located on both sides of the existing road. Out of 978 land holdings, 58 holdings are vacant. The land recommended for acquisition falls under the category of dry land as well as wet land classifications as per the revenue records. It has not been noticed that the vacant land is being cultivated in a serious manner.

#### **4-8. Size of holding, ownership patterns, Land distributions and number of residential houses**

Due to the fact that the stones have not been completely placed to demarcate the private/public used land units to be used for the development of the road, the characteristics of the land to be acquired and the severance of impacts that are likely to be created by it in the area cannot be accurately determined. According to the alignment shown by the developer's representative, the proposed land acquisition involves the partial acquisition of land held by 978 individuals/families/ Institutions. There are residential



buildings located on 386 plots. Out of these, 113 residential buildings are partially affected and 37 buildings are affected completely.

There is also a situation where there are no documents to prove the ownership of the residential buildings of the fishing families located in the coastal area. 33 business firms/commercial/self-employed enterprises are partially affected and 18 are completely affected.

#### **4-9. Land prizes and recent changes in ownership, transfer and use of lands over the last three years**

The land units recommended for acquisition are accessible from existing roads. Land prices are influenced by factors such as location, nature, type, accessibility and current use of land. The alignment includes the land units where business firms/commercial/self-employment establishments, residential buildings etc. are located, and which are convenient for constructing residential buildings due to the accessibility from the existing road.

Therefore, it is observed that the units being acquired are likely to get attractive prices. Local investigation revealed that the highest price in the area was Rs. 30 lakhs and the lowest price was Rs.5 lakhs per six.

### **CHAPTER- 5**

#### **ESTIMATION AND ENUMERATION OF AFFECTED FAMILIES AND ASSETS**

The number of families that will lose land and other assets through acquisition can be considered as a measure of the impact due to the implementation of the project. Therefore, in order to assess the nature and magnitude of social impacts, the number of affected families and the value of assets are need to be properly assessed. From such statistics it is technically possible to plan relief mitigation measure. For this purpose, the study unit has to collect and analysis a wide range of qualitative and quantitative information from various fields and conducted a number of group discussions across affected communities. Study report has been prepared on the basis of information so collected as well as feedback of group discussions with stakeholders. However a section of stakeholders objected to provide required

information to the study team as a protest against not providing solution of their anxieties

### **5-1. Details of families which are directly affected by the acquisition**

The proposed land acquisition directly affected to 978 persons /families/institutions. Out of these 58 holdings are vacant land sections without any kind of structures. It is preliminarily estimated that the proposed land acquisition will create evictions of 41 families from their residential buildings, and displacement of 62 business/commercial/self-employment firms in the project area. Due to the lack of legal documents to prove their ownership and possession of residential buildings located in the coastal area, it has been technically difficult to ascertain the number of evicted families exactly. A statement regarding affected families and households is attached as annexure.

### **5-2. Family of scheduled tribes and other traditional forest dwellers who have lost any of their forest right**

Families including scheduled tribes and other forest dwellers those have lost any of their forest right do not reside in the project area. Therefore those in this category do not belong to the affected community. The land units recommended for the project are mainly lying either side of the existing road

### **5-3. Details of families which depend on common property resource which will be affected due to the acquisition of land for their lively hood**

It has been seen that there are no families in the proposed area who are dependent on the common properties as a means of livelihood which are recommended for acquisition to be used for the proposed project. However, it is noteworthy that, alignment marks have not been placed for the length of 5.8 kilometres; there was a situation where the data collection cannot be completed.

### **5-4. Families which have been assigned land by the state govt. or the central Govt. under any of its schemes and such land is under acquisition**

From the responses of the stakeholders, the study team has come to understand that none of the land allotted under any scheme is included in the recommended land categories for acquisition. But the owners of many residential buildings located in coastal areas did not cooperate with the study team enough to realise that they have proof of ownership. But it is known that some of the families have received the possession documents and many families have left the place and the buildings are remained in a closed condition.

**5-5. Details of families who have been residing on any land in urban areas for preceding three years or more prior to the acquisition of the land.**

The project area is located under the jurisdiction of the Gram Panchayat and the Municipal Corporation. It is understood that the land to be acquired is owned by 978 individuals/families/Institutions. Among the owners, most of them are living in the vicinity of the project site. According to their responses, it is understood that two families are seen living in other districts and 11 families are now in foreign countries.

**5-6. Details of families which have depended on the land being acquired as a primary source of livelihood for three years prior to the acquisition**

At present, it is understood that the land categories recommended for acquisition are in the possession of 978 individuals. 18 business firms / trade/self-employment establishments located in the land units recommended for acquisition are fully affected and 33 are partially affected. It is primarily assessed that 44 firms/institutions out of the partially affected ones will not be able to use the remaining space to continue the initiative as such. Considering these circumstances, 321 families have to be seen dependent in the project area as primary livelihood. But it is estimated that 62 families will lose their livelihood through the proposed land acquisition. Also there is a situation where government/public institutions like educational institutes, places of worship, cemetery, playgrounds, police station etc. are partially affected by said acquisition. Information about affected business firms/trade self-employment establishments is attached as annexure.

### **5-7. Details of families which are indirectly impacted by the project (Not affected directly by the acquisition of own land)**

The road development envisaged by the project will mainly provide benefits to local residents. The indirect impact of the project is on the households associated with 248 individuals who are engaged business/self-employment ventures on rental basis. It can be seen that in the case of few firms can continue to operate their function with limited space but the limitation of space will harmful effect to certain extent. It also creates indirect impacts in the form of losing of livelihood for workers in the displaced commercial /self-employed firms. But it remains a fact that their right to get the relief measures under the rehabilitation and resettlement package prescribed by the Act & Rules and Govt policy can only be ensured on the basis of valid documents.

### **5.8 Inventory of productive assets and significant land**

No commercial - agro-industrial enterprises are functioning in the proposed project site. Therefore the situation does not affect any productive assets and hence no significant and important land is involved in the acquisition.

## **CHAPTER- 6 SOCIO - ECONOMIC AND CULTURAL PROFILE**

It has to be ascertained the potential dynamics on Socio-economic and cultural activities of the area by virtue of acquiring land recommended for the project. The purpose of this survey or evaluation is to find out the details of likely affected persons including their number, social category, household size and occupational pattern. This profile becomes important as it helps in evaluating the positive as well as negative impacts due to the project on a targeted population and communities.

### **6-1. Demographic details of the population in the project area**

On examination of the land units under acquisition, the study team observed that different kind of direct as well as indirect impacts are imposed on respective land owners/ tenants/ institutions and public sector organisations. Serious impacts like displacement from habitat and employment institutions, loss of employment, loss of livelihood, loss of

businesses on rental basis are found to be occurred in the area by virtue of this proposed acquisition.

The project directly affects 978 persons/families / institutions by way of losing land partially or fully along with the assets attached to the land. When these families are evaluated as a whole, it is seen that about 860 persons of various age groups are adversely affected by this scheme.

The demographic details that will be affected by the project are described below.

Age Range	Gender Profile		Total
	male	Female	
Below 10 years	28	37	65
10-18	89	96	185
19-35	131	126	157
36-59	183	185	368
Above 60 years	38	47	85

The social classification of those likely to be displaced from habitats and employment ventures, loss of livelihood was examined and it shows that people belonging to different social group like Hindu, Christian and Muslim have to suffer directly or indirectly by the project.

## **Occupational Profile**

Occupation of persons seems to be an important role in determining their position in society. An economically affluent family can avail all the facilities required for an attractive life, but weaker section struggle for their survival. The enumeration shows that the affected region counts of mixed economic pattern and majority of the family head are engaged with Govt. job followed by business, self employed, traders, agriculture, coolie, fishing etc.

## **6-2. Income and Poverty levels**

In analyzing the living standards of those who depend on the land to be acquired found to be having middle class facilities. The affected families cover with very high and low income but their number is relatively small. Overall assessment of the families who have to suffer direct or indirect impacts including those who have to be evacuated from places of residence

and work establishment, 672 families are found to be APL category and remaining are belonging to BPL category according to the ration cards produced. In the case of those who were not willing to provide the details, required information was collected through local enquiry.

### **6-3. Vulnerable Groups**

The proposed land acquisition creates evictions from residential buildings and displacement of commercial/self-employment enterprises in the scheduled area. A general assessment of the land-losing affected community reveals that 150 family members including those suffering from malignant diseases, those above 60 years of age and children below 10 years of age are in the vulnerable category.

### **6-4. Land use and livelihood**

Most of the land sectors recommended for acquisition are occupied by various types of business/ commercial firms and residential building. Apart from the existing road, private land is found to be acquired at one region through which road is decided to construct newly, is completely residential area. Also, the project area includes land units where places of worship, public sector institutions, petrol pumps and primary health centre, schools, police station etc are located., Water authority land, foot paths and portion of bye road are also fall in the alignment. Another category of affected community is the labours who work in the business / commercial establishments located in the project area. Though the proposed alignment does not affect agriculture crops, about 60 coconut trees and other types of trees will have to be chopped out by this project.

### **6-5. Local economic activities**

All types of business / commercial/ self employment enterprises, primary health centre, places of worship, public sector establishments etc located on the land on both sides of existing road are considered for road development. Out of which about 60% enterprises are in the state of decommissioning due to land acquisition. Therefore, it has to be seen that with the implementation of the project, the economic activities that are going on in the area through medium level commercial/ business enterprises will be disrupted. Though petrol pump, primary health centre, schools, police station etc. can be operated in limited space after acquisition, their functions

/business will also be affected adversely. It is seen that local economic transaction through the business establishments of the area will be stabilised only after the displaced business establishment are made operational through rehabilitation and resettlement system.

#### **6-6. Factors that contribute to local lively hood**

There are no factors that contribute to local lively hood through large scale business or commercial complexes or popular places of worship or other initiatives in the scheduled site. But it has to be noted that, the commercial/ business/ trading establishments existing on the acquired land are affected. Thereby it will affect adversely the livelihood of the family related with such firms.

#### **6-7. Kinship pattern and social and cultural organizations**

Excluding various kind of public lands, the land under proposed of acquisition are owned/ possessed by 978 families/ persons/ institutions. Of these 765 holdings are inherited. Families are small units consisting husband, wife, and one or two children. Almost families are seen living as nuclear families.

#### **6-8. Administrative organizations**

There are no administrative organizations of any type operating/functioning in the land under proposal of acquisition for the project. But a number of land units possessed or owned by the government/ quasi government/ public sector organisations are included in the alignment.

#### **6-9 Political Organisations**

Field survey revealed that no political organizations of any kind are found to be functioned / situated in the proposed site.

#### **6-10 Community based and civil society organizations**

The investigation revealed that there are no community based civil society organisations operating / functioning in the area / location scheduled for the project. But a building housing the statue of Sree Narayana Gurudev is partially fell in the alignment.

## **6-11. Regional dynamics and historical change process**

It has to be seen that the project will create a dynamics that raises the standards of the proposed area and expectations of the public. It can also be observed that since no historically significant material features in the area, there is no need for any historical changes to take place through the project.

## **6-12. Quality of living environment**

It has been revealed that the families affected by the project are living in moderate conditions/ environment. Due to its proximity to Thiruvananthapuram city as well as Vizhinjam Port, basic amenities are available here, which escalates their quality of life. In addition the attractive living conditions in this area are maintained due to the favourable economic situation / capacities except coastal areas. The income from business/ commercial establishments is seen main source for majority of the affected families.

# **CHAPTER- 7**

## **SOCIAL IMPACT MANAGEMENT PLAN**

As per the sub section (6) in section 4 of the RFCTLARR Act 2013, the social impact assessment process shall accompany with the preparation of a Social Impact Management Plan (SIMP), which will present ameliorative measures to be taken to address the social impacts identified in the course of the assessment. Such measures must be less than what is provided for under the relevant Govt. schemes.

## **7-1. Approaches to mitigation**

By a systematic assessment, the study team has recognized a number of significant social impacts which will potentially result from the construction and operation of the scheduled project. In order to manage and mitigate these impacts, a series of measures have been ascertained to minimize the overall impacts to acceptable range. A summary of mitigation measures identified for the scheduled project is presented in last portion in this chapter itself.

It is pertinent to note that the actual impacts in respect of those who will lose land, and/ or shelter, occupation, livelihood, etc. cannot be measured or estimated as it involves not only physical loss but loss of emotionally



attached assets. One of the important measures in the provision of fair compensation to land as well as assets attached therein as intended by Act as well as that acceptable to the land owners. In cases where the land or building is partially left after the acquisition, there should be no impediment from the authorities to acquire balance also, paying compensation, if land owner desires so. Moreover, ensure fair compensation for assets attached to the land, take the possession of the assets acquired only after providing proper compensation, provide adequate time and assistance from the part of developer to relocate the evacuees, complete the acquisition process within the time frame defined by Act & Rules, adopt acquisitions procedures in transparent with the confidence of land owner etc will provide relief to certain extent to the impacts experienced.

## **7-2. Measures to avoid, mitigate and compensate impact**

Upon carefully analysis of the subject, a Social Impact Management Plan need to be formulated describing relief measures to make available to the affected community. The victims consist of those who lose their land only, those who lose land and shelter either completely or partially and those who lose along or without land, business, self employment firms, livelihood etc. Moreover public and community properties, infrastructure facilities like road, drainage, sanitation, electricity supply, water supply, etc are to be affected by virtue of this acquisition. The displaced families shall be provided a rehabilitation and resettlement scheme ordered in GO (Ms) 448/2017/RD dated 29-12-2017 and there by the impacts can be mitigated also by adopting procedures envisaged in schedule III in resettlement area. It is learnt that Govt. has framed a special package vide its order dated 10/03/2023 providing more relief measures to the affected community related to the acquisition of land for coastal highway development.

## **7-3. Measures that are included in terms of the Rehabilitation and Re- settlement and compensation, as outlined in the Act.**

Affected families are entitled to rehabilitation and resettlement benefits under section 31 of the Right to Fair Compensation and Transparency in Land Acquisition, Rehabilitation and Resettlement Act, 2013. In exercise of the powers conferred in section 109(1) of the said Act, the state Govt. has made Rules in 2015. Moreover a Rehabilitation and Resettlement Policy in the state

slightly deviating from those provided under the second schedule of the Act and to provide more benefits to the affected family vide order GO(Ms) 448/2017/ RD dated 29-12-2017. Govt. has also framed a special package vide its order dated 10/03/2023 providing more relief measures to the affected community related to the acquisition of land for coastal highway development.

**The main elements according to this context are stated below**

Homeless entitled to get constructed house, land for land in irrigation projects in lieu of compensation, in case of acquisitions for urbanization 20% of developed land reserved for owners at a prize equal to compensation, jobs or onetime payment or annuity for 20 years, subsistence grant, transportation allowance, resettlement grant etc.

In the matter of compensation, it includes the multiplying factor of 1.00 to 2.00 times on the land value, which is being the average of higher 50% of the sale deed rates registered in last three years or any rates consented in the acquisition for public/ private projects. In addition, 100% solarium for involuntary acquisition of land, and 12% additional land value is given from the date of notification under section 4(1) to the date of award or taken possession whichever is earlier. The value of building and other immovable properties will be determined on the basis of PWD schedule of rate and 100% solatium will also be added structural values. The cost of trees will be compensated in consultation with the respective departments like forest or agriculture etc as the case may be.

**7-4 Measures that the requiring body has stated, it will introduce in the project proposal**

The requiring body will also have to bear the cost of rehabilitation and resettlement scheme. The study team has not received any intimation from the requiring body whether or not to take any other action in this regard.

**7-5. Alteration to project design and additional measures that may be required to address the extent and intensity of impacts across various groups as identified during the social impact assessment process.**

The developer has prepared a land acquisition proposal for widening the existing road to 14 meters wide. Due to acquisition of land required for road development, 18 commercial/self-employed establishments and 14 residential buildings are affected completely. 303 commercial/self-employed establishments and 113 residential buildings are partially affected and around 85 compound walls are partially affected. It is suggested that an approach to implement the project by minimizing the potential difficulties for the local residents is preferable. In order to mitigate potential impacts in areas where additional land is decided to acquire for bus bays, it is recommended to consider the possibility of using vacant land units in vicinal areas by considering technical feasibility.

#### **7-6 Detailed mitigation plan including activities to be carried out for each mitigation strategy and time lines.**

The nature of impacts may vary among different groups in the affected community. The impacts cannot be avoided merely by providing fair compensation for land and other assets acquired, determined by observing procedures mentioned in the Act. Direct impacts by virtue of loss of land, land & shelter, land and business establishment, employment agriculture and other livelihood are likely to be experienced by affected families. Moreover the destruction of existing roads and footpath accessing to the houses of vicinal areas, water supply systems, rain water harvesting area, canals etc and chopping of trees which affect adversely environmental protection during the construction are the sum of indirect impacts are likely to be experienced by the neighbouring community. Of these some measures are prescribed in the law to mitigate direct impacts. The state government has formulated a policy by announcing more benefits in this regard. But nothing is prescribed to relief in direct impacts. Measures for further improvements and relief for indirect impact are recommended as described below along with those mentioned in the Act or Rules or Policy Decisions of the Govt.

No.	Nature of impacts	Provision in Act& Rules and Policy	Measures suggested to be adopted
1	Loss of land (partial/ full)	1.Compensation arrived as per the section 26 to 30	1. Provide fair and acceptable compensation that actually intended by the

		2. If the persons losing land belonging to SC/ST will be provided land equivalent to land acquired or two and one half acres, whichever is lower	Act. 2. In the case of severance, the balance land need be acquired if land owner desires so without making objections by Requisitioning authority
2	Loss of land & residential building (partial/ full)	1.Compensation for land and structure will be provided 2. An alternative home as per Indira Awas yojana specification in rural areas a constructed home of minimum 50 sqm. plinth area for urban area will be provided If the beneficiary not to take alternative house they shall be provided not less than 3 lakhs financial assistance without considering family income. 3.Monthly subsistence grant of Rs.5000/- per month for a period of one year. 4. Transportation cost of Rs. 50,000/- shall be provided 5. One time Re- settlement allowance of Rs. 50,000/- for each family.	1. The acquisition proceedings and RR package should be completed within the time limit prescribed in the Act& Rules. 2. In the case of severance of land or house or other buildings, the whole land and / or shall be acquired on the strength of sections 94(1), if the owner desires so, without raising any objections by Requisitioning Authority. 3. To protect and safe guard, the inter group relationship, efforts must be done by the authorities to select the resettlement area of similar nature and not too far from the former place as possible. 4. Provided infrastructural amenities in the resettlement area as prescribed in the third schedule of the Act without delay.
3	Loss of cattle	Family having petty	

	shed/ petty shops	shop or cattle shed shall get one time financial assistance to a minimum of Rs. 25,000/- and a maximum of Rs. 50,000/-	
4.	Small trader/ artisan and self employed persons	Family consisting affected person / affected family having non-agricultural land as commercial commercial institution and structure has been lost shall get one time financial assistance of Rs .50,000/-	
5	Commercial tenants	One time financial assistance of 2 lakhs on shifting charge (companies banks, financial institutions large shops having carpet area more than 2000 sq. ft. are not eligible)	
6	Employees in commercial establishment working continuously 3-years prior to acquisition.	Financial assistance of Rs. 6000/- per month for six months.	
7	Residential family tenants	One time shifting allowance of Rs 30,000/-	such matter does not creat by the project

8	Encroachers who run business on Govt. land for a minimum period of, 3-years	Financial assistance of Rs. 5,000/- per month for six months. And cost of structures/improvements made on land	such matter does not create by the project
9	Place of worship	In addition to land structured value a shifting charge subject to a maximum of One lakh whenever necessary.	sufficient time and technical assistance may be provided

But it is learned that the Government has framed a special package vide order dated 10/ 3 /2023 providing more relief measures to the affected/displaced community in respect of land acquisition for development of coastal road. Accordingly, families displaced from residential buildings will be provided with one-time financial assistance of Rs. 13. lakh in addition to normal compensation for lost of land and buildings. It is also provided to the displaced affected families who cannot prove their ownership of the land possessed. But the study unit has not received any information/such order regarding this in writing from the government or the District Collector. This has to be learned from the copy of the order made available by the Land Acquisition Special Officer during the occasion of public hearing.

**7-7. The measure that the requiring body has committed to under take and those have been proposed but not committed to be under taken by the requiring body.**

No feedback has been received from the developer as to whether it is committed to take action specifically on the subject of mitigating the impact on the affected community or whether any action cannot be taken except meeting of expenses. However it is need to ensure that the necessary solution to the indirect impacts described above are to be occurred on the part of the developer.

## **CHAPTER- 8**

### **SOCIAL IMPACT MANAGEMENT PLAN INSTITUTIONAL FRAME WORK**

In the matter of land acquisition and adopting of rehabilitation and resettlement package, the said Act and Rules clearly define the responsibility and time lines among various institution authorities. These authorities are determined by certain factors/jurisdictions like extent, purpose and nature of the land to be acquired as well as possibility of objections, disputes or complaints that may arise during the entire process. In additions to the responsibilities administrative departments of central or state governments, local self government , Rehabilitation and Resettlement commissioner, Administrator, District Collector, Land Acquisition Officer, the different sectors such agriculture, forest, public work department are also required to take responsibility for land acquisition proceedings. It involves the intervention of various authorities and courts also.

#### **8-1 Description of institutional structures and key persons responsible for each mitigation measures**

Authorities including requiring body, the rehabilitation and resettlement commissioner, the District collector, the administrator and land acquisition officer etc have been assigned specific responsibilities in mitigation process like implementation of rehabilitation and resettlement package. The administrator has to prepare a recommendation incorporating the details of affected families and individuals who are found to be eligible and to submit it before the rehabilitation and resettlement commissioner though for approval. Once the recommendation is approved by the commissioner, the rehabilitation and resettlement package shall be implemented with the assistance of requiring body. Necessary steps should also be taken by the developer to mitigate, the indirect impacts experienced by the vicinal residents in a manner that does not detract from the objective of the project. It is the responsibility of the Land Acquisition Officer to understand and act on even minor movement related to the impact on the project area.

## **8-2 Specify the role of Non Government organisation if involved**

The study team on investigation has noted that any NGOs come forward to take up activities those could lead to further relief to the affected community. However, if the relevant authorities consider the possibility of exploring the participation of any such organisation, in order to escalate the level of impact mitigation process.

## **8-3 Indicate capacities required and capacity building plan, including technical assistance, if any**

In addition to the provision of compensation, land acquisition is undertaken by providing rehabilitation and resettlement facilities to mitigate the impact of displaced families. It has the responsibility of project implementing agency, department which carry out land acquisition and Local self government etc. It can be seen that the respective institutions have enough capacity to take up the mitigation measures. The study team was convinced that there was no need to increase the capacity of these institutions in this matter and that these were no specific plans in place.

## **8-4 Time lines for each activity**

The rehabilitation and resettlement package can be seen as mitigation measures for the direct impacts on the affected community and specific time line is prescribed in the Act and Rules for implementing the same. The recommended relief measures for indirect impacts must also be carried out within the said timeline.

## **CHAPTER- 9**

### **SOCIAL IMPACT MANAGEMENT PLAN BUDGET AND FINANCING OF MITIGATION**

In addition to the cost of acquiring land for the project, the requiring body will also have to bear the cost of mitigating the impact on the affected community. It is a common practice to consider the cost of mitigation process in the detailed project report to be prepared by the developer.



## **9-1 Costs of all resettlement and rehabilitation costs**

When land is acquired for a particular project, different kind of losses are usually incurred by the affected community. Loss of land and dwelling either partially or completely, loss of land and employment establishments, loss of land and building that leased out etc. are some situations in this context. A specific Rehabilitation and Resettlement package is envisaged in the Act as a relief to the displaced families. The state government has formulated policies to provide more benefits in this regard.

The proposed land acquisition affects 14 residential buildings fully and 113 buildings partially. Of these, 27 buildings affecting more than 50% are not considered viable for further use. Therefore, the study team initially estimates that families from 41 buildings will have to be resettled. It remains a fact that the opinion of the land owners should also be considered in this matter. In the case of business/self-employment ventures, there are 18 cases that are fully affected. Also, 303 commercial/self-employed enterprises are partially affected, but 44 of them do not have enough space to operate. Taking these into account, 62 trade/self-employment enterprises are displaced along with 44 enterprises that cannot be used further out of those that are fully affected. Thus, it is seen that 41 residential buildings and 62 commercial / self-employment establishments need to be provided with relief measures under the rehabilitation and restoration package for displacement. But it is also observed that only on the basis of legally binding documents and considering the provisions of the law, the entitlement of the beneficiaries can be ascertained.

## **9-2. Annual Budget and Plan of Action**

In addition to the cost of land acquired, the developer also bears the cost of social impact mitigation measures. The study team has learned that the sufficient funds are available for the above purpose. In this connection, the annual budget and action plan cannot be considered to have played a significant role.

## **9-3 Funding sources with break**

The project is seen implemented by the responsibility of Kerala Road Fund Board. It is informed that the cost of the project is born by the kiifb. Thus, the item wise source of finance does not seem to have much relevance.

Moreover, no such information was made available by the Developer, to the study team

## CHAPTER-10

### **SOCIAL IMPACT MANAGEMENT PLAN MONITORING & EVALUATION**

A number of officers or authorities are determined in the matter of implementing acquisition procedures as well as rehabilitation and resettlement package as mitigation measures, depending on purpose of land acquired, area of land to be acquired nature of land under acquisition etc. The Act clearly defines the officers and grievance redressed authorities for the implementation of rehabilitation and resettlement as a measure of alleviating various impacts on society. Section 43 of the Act empowers the state Govt. to appoint an officer not below the rank of Joint collector or Deputy Collector as Administrator for Rehabilitation and Resettlement, and section 44 instructs the appointment of Commissioner for Rehabilitation and Resettlement. On the strength of these sections the Commissioner Land Revenue has been appointed as Commissioner for Rehabilitation and Resettlement in the state. The Deputy Collector, LA in each district has been assigned as Administrator of respective district.

Section 45 of RFCTLARR Act stipulates to constitute a committee under the chairman ship of District Collector, called Rehabilitation and Resettlement Committee to monitor and review the implementation where land proposed to be acquired equal to more than 100 acres. Moreover the central Govt. may, whenever necessary for national or interstate projects, constitute a national monitoring committee for reviewing and monitoring the implementation of rehabilitation and resettlement benefits to affected families, as stipulated in section 48 of the Act.

The state Govt. as per the provisions in the section 50 has to constitute a state monitoring committee to review and monitor the implementation of Rehabilitation and Resettlement schemes or plans. The procedures to be followed by the said committee to fulfil its objectives are specified in the Rule 25. In additions to the above, as per the section 51, the appropriate government has to establish one or more authorities by notification to be known as the Land Acquisition, Rehabilitation and Resettlement Authority

for the purpose of providing speedy disposal of dispute relating land acquisition, compensation, rehabilitation and resettlement.

### **10-1 Key monitoring and evaluation indicator**

The Land Acquisition Officer, Administrator, District Collector, and Commissioner are responsible for providing the rehabilitation and resettlement package to affected families. These authorities themselves can take up the process of monitoring and evaluation of related activities to mitigate the impact flawlessly.

### **10-2. Reporting mechanisms and monitoring roles.**

The authorities or persons who get direct contact or visit with the project site & resettlement area are Land Acquisition Officer, developer and elected representatives of local body. These authorities or person themselves can easily monitor and report the activities to be adopted to fulfil the objective. Moreover the responsibility is given to a number of authorities according to the Act and the matter is described in the beginning of this chapter.

## **CHAPTER XI**

### **ANALYSIS OF COST AND BENEFITS AND RECOMMENDATIONS ON ACQUISITION**

The social impact assessment study team, as specified in the provisions of Act & Rules, collected and analysed a range of qualitative and quantitative information from the proposed area and stake holders, conducted site visits, organise focus group discussions, informant interviews for preparing study report. The team, among others, considered the following aspects connected with this project.

1. Whether the acquisition of land serves public purpose.
2. Whether the extent of land proposed in the absolute bare-minimum extent needed for the project.
3. Whether acquisition of land at less displacing alternate places have been considered and found not feasible
4. Whether overall potential benefits outweigh the social impact and assessment cost.

5. The possibility of using any public unutilised land for the project and whether any of such land is under occupation.

The observations made by the study team after considering and analysing these aspects in detail and described in the relevant sections of the previous chapters. A summary of them are given below.

#### **Serial No. 1**

As a part of development of the coastal road from Thiruvananthapuram to Kasaragod, it has been decided to widen the coastal road from Pozhiyoor to Kovalam. Road development is a matter that falls under the scope of infrastructure development that benefits the local residents and other groups of people. Therefore the proposed land acquisition for the realization of road development, which falls in the scope of infrastructure development, has to be assessed as fulfilling a public purpose.

#### **Serial No. 2**

The existing coastal road is intended to have a width of about 6 to 12 meters which is not considered adequate width for the vehicular traffic and future needs. Hence it has been decided to widen it into 14 meters. During the public discussion, it was learned from the representative of the Developer that cycle track, special footpath and drainage facility are also included in this road development. Considering these aspects, the study team observes that the land recommended to be acquired for the project is minimum extent to meet the public purpose.

But regarding the development of the road from Pozhiyoor to Kovalam which is about 19 km long, no alignment marks/stones have been installed to indicate the boundary of the land to be acquired for 5.8 km stretch. Also, it is seen that it has been decided to construct a new road on the private land where the residences are located, deviating from the existing road for a distance of about one kilometre length. But in the said area also, no alignment stones have been planted to indicate the boundary of the land to be acquired. Hence the study team has experienced difficulties in understanding that the stones are placed in the field in such a way as to expand the road to a width of 14 metres

**Serial No. 3**

Road development is usually achieved by utilizing the land on both sides of the road. In the proposed plan, it is seen that the road has been developed in such a way that the land from both sides of the existing road will be utilized. But there is also a situation where the alignment stones are not placed correctly and regularly at all places enabling to ensure that land is taken up equally from both sides of the road. However, the study team does not consider the consideration or examination of alternative locations to be of much relevance for impact mitigation or in the case of minimising impacts.

**Serial No. 4**

The road development under the project is being observed as an infrastructural development that will greatly benefits the local residents. As the land is acquired almost equally from both sides of the road, there are only partial damages to residential buildings, commercial / self-employed establishments and other assets except at curves and junction regions. But, since residential buildings and many commercial / trade / self-employment establishments are located close to each other on both sides of the proposed road, there is a situation affecting many residential buildings and commercial / self-employment enterprises even if the land is acquired from both sides. It is also observed that no other alignment is possible in the area for junction development and road development to minimize the said impacts. Therefore, the study team does not observe that the benefits of the project are significant in comparing the costs of addressing the impacts related to the number of displaced families and commercial/self-employed enterprises. .

**Serial No. 4**

The study team has seen that there is no available public space or unused space in the area that can be used for the scheduled project. The existing road and its puramboke can be seen as public land that can be used for road development. It has been observed that the project is realized by using them as much as possible.

### **Recommendation / Opinion**

The study team has seen that there is no available public space or unused space in the area that can be used for the project. The existing road and its exit can be seen as public space that can be used for road development. It has been observed that the project is realized by using them as much as possible.

It has been ascertained that the land recommended for acquisition is the minimum extent required for the purpose of the project and that the Developer does not possess required land to realise the project objective. The study team has been able to assess that the proposed project is of great benefit to the local people as well as the state as a whole. The proposed land acquisition for the project is likely to create major impacts on the area in the form of displacement from residential buildings, displacement of business firms, commercial/self-employed enterprises and harmful effect to the livelihood of workers of the said firms.

By considering the situations mentioned above, the study team recommended that the authorities can proceed with proposed land acquisition for the said development by providing reasonable and acceptable compensation to the affected land owners for the loss of land and other amenities and providing relief measures to displaced families, business /trade/self employed enterprises under rehabilitation and resettlement package in accordance with the provisions of the Act and Government policies made in this regards.

However, it is suggested that the following points should also be considered positively in terms of impact mitigation

1. Regarding the loss of land, residential buildings and public assets of the fishermen living in the coastal area, the concerned authorities should proactively address the concerns of the local

residents, and take further steps to take them into confidence and create awareness.



2. In Pozhiyoor area, the alignment stones that were placed in the areas close to the sea have already washed away. Therefore, consider the opinion of the affected locals that without constructing a sea wall in a safe manner it is not scientifically and technically sound to develop / construct roads along the coastal regions
3. In the case of partial acquisition, the government should also take over the land and building parts remaining unusable by providing fair compensation and for which the authorities do not raise any technical hurdles.
4. In respect of buildings which require partial demolition, allow relaxation in terms of Building Regulations Rules for construction activities to make the remaining building portion usable
5. Due to the loss of livelihood of the families involved in business/commercial/self-employed ventures which are likely to be displaced, consider the possibility of rehabilitating such affected community without distinction of land owner / tenant / unlicensed vender by constructing medium-sized shopping complexes under the leadership of the local government in suitable public areas.
6. To mitigate the impacts of additional land acquisition for bus bays, feasibility of utilising of adjacent and vacant land units should also be explored on a technical basis.
7. The authorities concerned should take timely measures to avoid the existing restriction on construction activities in the area of Vizhinjam junction, where a cave temple is located under the jurisdiction of the Department of Archaeology, for the continued use of the buildings which have to be partially demolished for the scheduled project
8. The proposed land acquisition for the project has serious impacts on the affected community. But it has to be seen that the relief measures under the rehabilitation-resettlement

package and the benefits those expected them through the proposed road development itself will mitigate them to certain extent. It has to be observed that if there is any delay due to technical reasons in the land acquisition process followed by timely completion of the road development, the matter will become more complicated for the affected community. Therefore, approaching the issue from the perspective of social impact mitigation, suggested that it is preferable to start the land acquisition process only after ensuring that there are no technical issues that would hinder the timely completion of the project.

-----



Annexure- I  
Notification u/s 4(1)

	Regn.No. KERBIL/2012/45073 dated 05-09-2012 with RNI Reg No.KL/TV(N)/634/2021-2023
കേരള സർക്കാർ Government of Kerala 2023	
<b>കേരള ഗസറ്റ്</b> <b>KERALA GAZETTE</b> <b>അസാധാരണം</b> <b>EXTRAORDINARY</b> ആധികാരികമായി പ്രസിദ്ധപ്പെടുത്തുന്നത് PUBLISHED BY AUTHORITY	
<hr/>	
വാല്യം 12 Vol. XII	തിരുവനന്തപുരം, ശനി Thiruvananthapuram, Saturday
	2023 സെപ്റ്റംബർ 23 23rd September 2023 1199 കന്നി 6 6th Kanni 1199 1945 ആശ്വിനം 1 1st Aswina 1945
	നമ്പർ No. 3118
<hr/>	
GOVERNMENT OF KERALA REVENUE (B) DEPARTMENT NOTIFICATION	
G.O.(P)No. 232/2023/RD	Dated,Thiruvananthapuram, 21/09/2023
S. R. O. No. 1011 2023	
WHEREAS, it appears to the Government of Kerala that the land specified in the Schedule below is needed or likely to be needed for a public purpose, to wit for the land acquisition of 11.47 Hectares of land in Kulathoor, Poovar, Karamkulam, Kotukkal, Vizhinjam and Venganoor Villages for the development of Coastal Highway from Pozhiyoor to Kovalam (Reach 1).	
This is a digitally signed Gazette. Authenticity may be verified through <a href="https://compose.kerala.gov.in/">https://compose.kerala.gov.in/</a>	
	

AND WHEREAS, in exercise of the powers conferred in sub-section (1) of section 4 of the Right to Fair Compensation and Transparency in Land Acquisition, Rehabilitation and Resettlement Act, 2013 (Central Act 30 of 2013), Government of Kerala have decided to conduct a Social Impact Assessment in the area specified in the schedule below.

NOW THEREFORE, sanction is hereby accorded to Social Impact Assessment Unit viz. Centre for Land and Social Studies, Thiruvananthapuram to conduct a Social Impact assessment Study and to prepare a Social Impact Assessment Plan as provided in the Act. The process shall be completed within a period of Three months in any case.

#### SCHEDULE

District: Thiruvananthapuram

Village : Kulathoor, Poovar, Karumkulam, Kotukkal, Vizhinjam and Venganoor Villages  
Taluk: Neyyattinkara

(The extent given is approximate)

Village	Taluk	Survey No.	Extent (In Hectares)
Kulathoor		Block 46 343, 366, 342, 365, 334, 364, 333, 363, 326, 362, 325, 315, 361, 360, 314, 359, 313, 312, 311, 340, 341, 367, 368, 369, 370, 371, 372, 357, 355, 356, 351, 350, 346, 344, 345, 347, 349, 352, 354	27
Poovar		Block: 19 377, 374, 373, 372, 370, 379, 371, 380, 364, 363, 343, 344, 345, 381, 342, 339, 382, 338, 383, 331, 330, 385, 329, 327, 384, 386, 326, 387	28
Karamkulam	Neyyattinkara	Block: 18 274, 268, 264, 259, 300, 299, 298, 297, 296, 295, 294, 293, 292, 291, 290, 289, 288, 287, 286, 285, 284, 283, 282, 281, 280, 279, 278, 277, 276, 275	30
Kottukal		Block: 16 421, 422, 423, 424, 425, 415, 413, 412, 411, 394, 393, 392, 383, 382, 380, 373, 374, 366, 367, 345, 344, 341, 340, 325, 324, 323, 319, 368, 369, 370, 405, 406, 410, 395, 390, 391, 384, 371, 372, 315, 316, 318, 320, 322, 326, 339	11.47 Hectares
Vizhinjam		Block 14	46

This is a digitally signed Gazette.  
Authenticity may be verified through <https://compose.kerala.gov.in>





695, 694, 699, 700, 702, 705, 709, 772,  
 708, 707, 689, 688, 687, 647, 644, 648,  
 641, 640, 638, 637, 634, 628, 629, 619,  
 620, 621, 622, 615, 616, 617, 618, 613,  
 614, 612, 434, 433, 342, 343, 190, 186,  
 191, 192, 193, 197, 170, 168, 169, 141,  
 167, 140, 137, 142, 166, 135, 134, 133,  
 131, 128, 125, 127, 132, 136, 138, 139,  
 199, 198, 215, 216, 217, 218, 219, 220,  
 221, 227, 228, 338, 339, 340, 341, 623,  
 624, 625, 626, 627, 635, 636, 642, 643,  
 645, 646, 713, 712, 711, 710, 704, 703,  
 698, 697, 770, 766, 765, 764, 752, 754,  
 751, 750, 717, 716, 715, 714, 723, 724,  
 728, 729, 299, 300, 301, 302, 306, 308,  
 309, 310, 313, 311, 312, 336, 337, 231,  
 230, 232, 229, 226, 223, 224, 239, 222,  
 240, 211, 212, 213, 214, 209, 207, 201,  
 200, 80, 81, 82, 83, 116, 118, 121, 122,  
 123, 126, 124, 107, 696, 639, 194, 208,  
 196, 199, 198, 86, 106

Venganoor

Block: 30

527, 354, 353, 352, 360, 351, 336, 337,  
 338, 340, 342, 343, 282, 287, 288, 289,  
 290, 291, 292, 341, 339, 335, 334, 333,  
 332, 331, 330, 329, 327, 328, 326, 325,  
 297, 296, 295, 293, 314

11.47 Hectares

TOTAL

By order of the Governor,

ABDUL NASAR B IAS

ADDITIONAL SECRETARY (REVENUE)

**Explanatory Note**

(This does not form part of the notification, but is intended to indicate its general purport)

The Right to Fair Compensation and Transparency in Land Acquisition, Rehabilitation and Resettlement Rules has come into force on 19.09.2015 and as per Rule 10 notifying a Social Impact Assessment Unit for conducting Social Impact Assessment Study is required. Requisition has been received for acquiring 11.47 Hectares of land in Kulathoor, Poovar, Karamkulam, Kotukkal, Vizhinjam and Venganoor Villages for the development of Coastal Highway from Pozhiyoor to Kovalam (Reach 1).

The notification is intended to achieve the above object.

PUBLISHED BY THE SUPERINTENDENT OF GOVERNMENT PRESSES  
 AT THE GOVERNMENT CENTRAL PRESS, THIRUVANANTHAPURAM, 2023

This is a digitally signed Gazette

Authenticity may be verified through <https://compose.kerala.gov.in>



Digitally signed by Veneran T  
 Date: 2023.09.23 04:30:23 +05'30'

## Annexure- II

### Copy of letter sent to Developer for the details of the Project



#### CENTRE FOR LAND AND SOCIAL STUDIES

Reg.No.5059/2019

T.C-39/457, Pangode, Thirumala.P.O, Thiruvananthapuram-06

No.CLASS/LA/Tvpm/002/2019 (25)

Dated 16/10/2023

To

The Executive Engineer,  
Kerala Road Fund Board,  
PMU, Division, Thiruvananthapuram.

Sir,

Sub: Land Acquisition-development of Coastal Highway from Pozhiyoor to Kovalam - SIA Study - details of the project - called for – reg.

- Ref: 1. Letter No K5. 429151/2022 dated 27/09/2023 of the District Collector, Thiruvananthapuram received on 10/10/2023  
2. Notification u/s 4(1) published in Extra Ordinary Gazette No 3118 dated 23/09/2023  
3. This firm's letter of even No. dated 12/10/2023

This firm has been entrusted with the study of Social Impact Assessment pertaining to the acquisition of land for development of coastal highway from Pozhiyoor to Kovalam (Reach I). The study team has decided to visit the proposed site with your representative on 17/10/2023 to ascertain the alignment of land under proposal of acquisition and to collect preliminary information. As a part of the study, a series of qualitative and quantitative information on various aspects will need be collected from different areas like scheduled site, its vicinity, families which are likely to be affected or benefitted, Requiring body, Land Acquisition Officer, Local bodies etc.

In the circumstance on the strength of the provisions in sub rules (2) and (8) of Rule 12 of the RFCTLARR Rules 2015, it is requested to your good self, being requiring body to make available information of the scheduled project in response to the following questionnaire on the basis of Detailed Project Report and allied records, which are required to incorporate and consider in the study report.

1. Aim or objective of the proposed project.
2. Total land requirement for the project including that proposed for acquisition.
3. Whether the extent of land proposed for acquisition is the absolute bare - minimum extent needed for the 1st reach of the project

Contact : 9497786008, 9495627964

9447241691, 9446029769

www.classvpm.in

e-mail: classvpm@gmail.com



4. Whether the land proposed for acquisition in the scheduled area is a demonstrable last resort.
5. Whether land at an alternate place has been considered and found not feasible for the project.
6. Whether any land is already purchased, leased or acquired by the requisitioning(Developer) body and the intended use for each plot required for the project.
7. Details of project size, location, capacity, outputs, production target, cost and risk.
8. Details of phases involved in the construction of proposed project.
9. Details of core design features, size and type of facilities pertaining to the coastal highway.
10. Need for ancillary infrastructure facilities for the road.
11. Details of work force requirement (temporary and permanent) for the project
12. State applicable laws and policies in the proposed project
13. State background of the project including Developer's / Requiring Body's background and governance structure.
14. Whether any measures has stated in the detailed project report to be introduced in connection with Social Impact Management Plan.
15. Whether any measures to be undertaken in connection with the Social Impact Management Plan that committed by requiring body in the project report.
16. Annual budget plan of action and funding source with break up and requirement and availability of fund related to the project.
17. Whether any environment impact assessment study has been conducted and details of any technical feasibility reports.
18. Whether any land has been possessed by the Requiring Body in the scheduled area that can be utilised for the project

The information are expected to be available either through hard copy or email at the earliest as specified in the said rule. (If any, queries, please feel free to dial 9446029769 -Project Director).

With regards,

  
Project Director.

- Copy to 1. The District Collector Thiruvananthapuram, for kind information  
2. The Special Tahsildar, LA KIIFB Unit NoI, Thiruvananthapuram.

## Annexure- III

### Copy of letter sent to Developer for alignment sketch



**CENTRE FOR LAND AND SOCIAL STUDIES**

Reg.No.5059/2019

T.C-39/457, Pangode, Thirumala.P.O, Thiruvananthapuram-06

No.CLASS/LA/Tvpm/002/2019(25)

Dated 19/10/2023

To

The District Collector  
Thiruvananthapuram.

Sir,

Sub: Land Acquisition-development of Coastal Highway from Pozhiyoor to Kovalam - SIA Study -(Reach 1) ascertaining of alignment -reg

Ref: 1. Letter No K5. 429151/2022 dated 27/09/2023 of the District Collector received on 10/10/2023

2. Notification u/s 4(1) published in Extra Ordinary Gazette No 3118 dated 23/09/2023

3. This firm's letter of even No dated 12/10/2023

Kindly see the reference. As a part of study a joint site inspection was scheduled on 17/10/2023 with due communication to that office, Requisition Authority and Land Acquisition Officer, ie the Special Tahsildar LA kiifb No.1 to ascertain the alignment of land units under proposal of acquisition and collect primary information. But no action/response was received on the part of Special Tahsildar in this matter. The Requisition Authority has deputed a site supervisor for this purpose and he showed the areas wherever alignment stones were planted.

On verification of the entire project area, it has been observed that alignment marks are not made properly in the field, as required for carrying out social impact assessment study. The situation does not enable the study team to ascertain the quantum and intensity of the impacts that may occur as a result of proposed acquisition. No alignment marks were made at a distance of about 6 kilometre length and the locals of such region are not known about this project. The representative of the Requisition Authority informed the study team that alignment stones could not be planted wherever protest of locals occurred.

During the occasion, the requisition authority has been directly informed that the alignment stones are need be planted completely as possible in order to take up the study otherwise the study cannot be finalised as intended by the Act & Rules.

Contact : 9497786008, 9495627964  
9447241691, 9446029769

www.classvpm.in  
e-mail: classvpm@gmail.com

In this circumstance it is requested to take urgent steps to get planting of alignment stones in maximum area as possible especially where road is constructed newly through residential areas deviating from existing road and to obtain alignment sketch indicating the boundary of private and public land units that fell project area to this firm urgently.

With Regards



DIRECTOR

## Annexure- IV

### Details of Residential Buildings affected

Sl.No.	Name & Address	Sy.No.	Sub,dn. No.	details of dwelling house
1	M. Anilkumar, Madavam, Kovalam.P.O.	287	3-1	Two building partially
2	Sreekala, Neelakanta bhavan Kovalam.			Terrance building partially
3	Gopakumar , G.K.bhavan, Azhakulam, Vizhinjam.	287	10-1	Two storied building partially
4	Shermila.P.V. Reshmi, Azhakulam, Vizhinjam,	295	7-3	Terrace building partially
5	D.T. Mohanan Nair, Uthradam, Azhakulam, Vizhinjam.	295	8-5	3 storied building partially, a single shop
6	Abdul kalam, Subair manzil, Habour road, Vizhinjam.	336	2-3	Compound wall, Terrace building partially
7	1)Jayachandran, 2)Santakumari, Aswathy bhavan, Azhakulam, Vizhinjam.	336	16	Sheet roofed building
8	Ushakumari.C, Arsha bhavan, Mullur, Mullur.P.O.	647	13	Terrance building,
9	Shibu, S.A. nivas, sukumarvilasom, Mullur, Mullur.P.O.	300	5-1	2 storied building
10	Saranya .J.S. Indumoola veedu, Thamalam, Pujappura.P.O.			Sheet roofed building
11	Jude Luis, Myukham, Mullur.			Sheet roofed building
12	Sabu.B., B.K. nivas, Thennurkonam, Kottapuram.			2 storied building, Sun shade
13	Mohan, Thanai,Panavilakom, puthen veedu Mullur.	709	1/1	Compound wall, 2 storied building partially
14	Raghavan Nadar, Ragha cottage, Mullur	709	5	a single building partially
15	Sivarajan, Sivasuja sadanam, Mullur.	766	2	2 storied building partially
16	Pankajashan	details not available		Sheet roofed house full
17	Sobha, Panavila, Mullur	details not available		Sheet roofed house full



18	Kamalan, Pottavila veedu, Mullur	694	11	Two storied house full
19	Anithakumari	695 695	8-1-1 2-1	Two storied house
20	Mujib Rehuman, Kizhakkevilakam, Mujib Manzil, Vizhinjam.	83	28	Extension of house
21	Anish	details not available		Sheet roofed part of house
22	Sajeevan	details not available		Terrace building part
23	Binu, Kottukuzhivila, Kadayara veedu, Azhimala, Chowara.P.O.	345	10	Sun shade of Terrace building
24	R. Suresh babu, Sibi Bhavan, Pulinkudi, Chowara.P.O.	345	6-1	Terrace building partially
25	Sreeja Kottukal	details not available		Sheet roofed part of house
26	Akhila.A.S. 2) Bindu.A.R, Pushpa	339	15	Ten room of building partially
27	Omana, C.R. nivas, Chowara	318	32-1	Extension of house part
28	Shylaja kumari, L.Lal bhavan, Chowara, Chowara	372	18-1	Two storied house full
29	1)Meena kumari, 2)Sudha kumar, Sudhakar nivas, Chowara chewara.	372	19	Two storied house partially,
30	1)Gopakumar, 2)Karthika, Liala sadanam, Chowara	372	20	Two storied house
31	1)Ravi, 2)Sini Peace Cottage, Chowara	372	13	Two storied house
32	Georgekutty, Anugrah, Chowara	372	14-1	Terrace building part
33	Suganthi, Saron bhavan, Chowara	372	2	Two storied house,
34	Sisupalan, P.S.bhavan, Chowara	371	2/8-1	Two storied house partially
35	Shaji, Matha house, Chowara	380	5/3	house partially
36	Jayarajan, Vanda ninna vila veedu, Kottukal	380	16	house partially
37	Gopi, Vanda ninna vila veedu, Bhargavi bhavanm Chowara	380	22	Sheet roofed house partially
38	Sudhakaran, Sudhakar nivas, Chowara	380	10,11	Ruin building

39	Shibu kumar, D.S. bhavan, Chowara	382	17/2	terrace house partially
40	Siva kumar, Saraswathy vilasom, Chowara	details not available		One house partially
41	Sergi Thankayyan Nadar, Thankarayu sadanam, Chowara	384	3/2	Sheet roofed house partially
42	Prasanna kumar, Thankarayu sadanam, Chowara	384	3	Two storied building,
43	N.Thankayyan Nadar, Thankalayam, Chowara	384	6	house partially
44	Gopakumar, Gopika nivas, Chowara	391	13	Sun shade of a two storied building
45	1)Saji kumar, 2)Shylaja prasad, B.R.house, Chowara.	390	6	Sun shade of a building
46	Suresh kumar, Puttu ninna veedu, Chowara, Kottukal	390	20/1	Two storied building partially
47	Sreekantan, Mukkam palavila veedu, Chowara	395	6-1	house partially
48	1)Deepu. V.S, 2)Soumya. S.S, Mukkam palavila veedu, Chowara	395	6-2-2	Sheet roofed house partially
49	Ajikumar, Mukkam, palavila, Chowara	395	6/1	Two storied building partially
50	Udya kumar, Sivodayam, Poochara, Kanjiram kulam	409 410	5 14	Sheet roofed house partially
51	Asok	details not available		Sheet roofed ruin house partially
52	Rajan	391	9/5	Sun shade of a house
53	Raveendran, vinod bhavan, Chowara	393	2/1 24/1 4	Sun shade of a house partially
54	G.M.Mani prasad, Leela bhavan, Chowara	393	7	terrace house
55	Mahesh, puttu ninna roadarikathu veedum Chowara	393	5/1/1	Tiled house partially
56	1)George, 2)Rose mary, Jiji nivas , Chowara	393	17	.Sun shade of a house partially
57	Mohanana, chothi house, Chowara	394	11/2	house partially
58	Jayakumari, padma nivas Chowara	412	2 37	house partially
59	Wilfred Jebi, Pozhiyoor	350	1	Tiled house partially,
60	Andrews, nilakkida vilakam, Pozhiyoor	351	2	Sheet roofed house partially

61	Antony, nilakkida vilakam, Pozhiyoor	351	2/1	Sheet roofed house partially
62	Sheeja, vala visum kani Pozhiyoor	351	4/2	Sheet roofed house partially
63	Francis, vala visum kani Pozhiyoor	351	4	house partially
64	Criman, Mary bhai, Pozhiyoor.	349	8	terrace house
65	Maria cruz, Metilda	349	6/2	terrace house
66	Arun das Metilda, vala visum kani Pozhiyoor	349	6/3	terrace house partially
67	Amala dasan mary, Pozhiyoor	348	11/2	sun shade of a terraced house
68	Selin mary, Pozhiyoor	348	12	One hose partially
69	Rebeka, vala visum kani, Pozhiyoor	347	15/2	One terraced house partially
70	Mathai, pozhiyoor	346	17/2	Ruin house partially
71	Mathews Pozhiyoor	346	2	Sheet roofed house partially
72	Mathai pillai, pozhiyoor	345	3/2	Sheet roofed house partially
73	Sacarias, vala visum kani, Pozhiyoor	345	12	Sheet roofed house partially
74	Poulson, Sacarias, Pozhiyoor	344	14	terraced house,
75	Alex, Kanakamma Cliyopade, Joy helen, Pozhiyoor	345	2/4	tilted house partially
76	Kennedy, Poy palli vilakom, Kollamkode.	346	1/1	Sheet roofed house partially
77	Sreejisha, Poy palli vilakom, Kollamkode.	346	1/1/1	Sheet roofed house partially
78	Thirthos Hilpari, pozhiyoor	346	21	Sheet roofed house partially
79	Mathros amma, pozhiyoor	670	--	tilted house partially
80	Benedict, pozhiyoor	671	--	terraced house
81	Vincent, Maharamma, Ranja bhavan, Kulathoor	683	9/1	Sheet roofed house partially
82	Berk Mans, choi pally vilakom, pozhiyoor	684	9/3	Two storied house partially
83	Alex pozhiyoor	684	9/5	Sheet roofed house partially
84	Steaphen Prolacy, Thathapilla thope, pozhiyoor	683	6/7	Sheet roofed house partially
85	Supriyas, pozhiyoor	--	--	Sheet roofed house partially
86	Selvaraj, Thathapilla thope, pozhiyoor	--	--	terraced house partially
87	Raju Thankam, pozhiyoor	--	--	Terrace house partially
88	Arogya mary, poozhiyoor	details not available		terraced house partially
89	John Thathipilla thope, Pozhiyoor	details not available		terraced house partially

90	Alphones, koipalli vilakom Pozhiyoor	details not available	terraced house partially
91	Rose mary Thathipilla thope, Pozhiyoor	details not available	terraced house partially
92	Silva das, Thathipilla thop, Pozhiyoor	details not available	terraced house partially
93	1)Arul das, 2) Joe mary, Pozhiyoor	details not available	terraced house partially
94	James, Pozhiyoor	details not available	tiled house partially
95	Gilbert, Pozhiyoor	details not available	Sheet roofed house partially
96	Antonis, Nirmala, Pozhiyoor	details not available	Sheet roofed house partially
97	Andrews, 2) Kanaka mary, Pozhiyoor	details not available	Sheet roofed house partially
98	Marthyas, Pozhiyoor	details not available	Sheet roofed house partially
99	Yamiliyas, Pozhiyoor	„	Sheet roofed house partially
100	Ratheesh 2) Kunthiyil, Pozhiyoor	„	tiled house partially
101	Maria selven, Mary bai, vala visum kani Pozhiyoor	„	tiled house full
102	Sabarian metlzy, near church, Pozhiyoor	„	Sheet roofed house full
103	Nicholas megi, Pozhiyoor	„	Sheet roofed house full
104	Kabini, suni, Arul mary ciril	„	Sheet roofed house full
105	Lin Premeela, near church, Pozhiyoor	„	terraced house full
106	Chinju sergin parithiyoor palli, Pozhiyoor	„	terraced house full
107	Mikhyael das, Renju, parithiyoor palli, Pozhiyoor	„	terraced house full
108	Maryamma Francis, Pozhiyoor	„	tiled house full
109	Antony Ajitha, Mullasser, Pozhiyoor	„	tiled house full
110	Yesudasan mary bai, Mullasser, Pozhiyoor	„	tiled house full
111	Marthyas mini, Mullasser, Pozhiyoor	„	tiled house full
112	Devadasan, Christina, Mullasser, Pozhiyoor	„	tiled house full
113	Thatayus Rose mary, Mullasser, Pozhiyoor	„	terraced house full
114	Bernd Sheebha, Mullasser, Pozhiyoor	„	terraced house full
115	Justin mary, Mullasser, Pozhiyoor	„	terraced house full

	Pozhiyoor		
116	Suja Thatayus, Mullasserì, Pozhiyoor	”	terraced house full
117	Thomas sanitha, Mullasserì, Pozhiyoor	”	terraced house full
118	Muthappan Stella mary, Mullasserì, Pozhiyoor	”	terraced house full
119	Janarad Sherfì, Thani adima, Mullasserì, Pozhiyoor	”	tiled house full
120	Jasmilil Michel, Mullasserì, Pozhiyoor	”	tiled house full
121	David Ajanan, Mullasserì, Pozhiyoor	”	tiled house full
122	Silvester Vicent, Mullasserì, Pozhiyoor	”	tiled house full

ANNEXURE – V  
**Details of Public Amenities affected**

**Worship Places**

Sl. No	Name	Nature of impacts
1	Azhakulam Sree Bhagavathi Temple, Vizhinjam.	Building partially
2	Bhadrakali Temple, Mullur	Compound wall
3	Crosses (4Nos)	Full
4	Church Kottappuram	Compound wall
5	Bisabha Church, Chowara	partial
6	Pentacoast Church, Pulinkudy	„
7	Christian Church, Adimalathura	„
8	Cemitheri, Pozhiyoor	„
9	Juma masjid, Vizhinjam	„
10	private owned temple, Chowara	„
11	S.N.D.P, Gurumandiram, Pulinkudi	„

**Govt Institutions**

1	Office of the Assistant Marian Surveyor Azhakulam, Vizhinjam.	Full
2	Police tation, Vizhinjam	partial
3	Govt, L.P, School, Vizhinjam	„
4	K.V, L.P, School, Mullur	„
5	L.V.N.P School, Mullur	„
6	Primary Health Centre, Mullur	„

**ANNEXURE – VI**  
**Details of Business/Commercial firms affected**

Sl.No.	Name of Land Owner and address	Survey No.	Name of tenant	Nature of business
1	Rajendrakumar, Aswathy, Azhakulam	342/7	Land Owner	Rented shop for construction tools
2	Remanan, Vishak Nival, Azhakulam.		1)Sajeev 2)Basheer 3)George	Battery shop scrab shop Electronics shop
3	Mini.P.S, Ananda vilasom, Azhakulam.	295/6	Land Owner	Photostat shop
4	Manjuladevi, Lal Nivas, Pravachambalam.	295/6	1)Vasanta 2)Murukesh	Pan shop Electronics repairing shop
5	Suresh, Ambadi, Azhakulam.	295/8-3	Land Owner	Auto work shop & spare parts
6	Mohanan Nair, Utradam, Azhakulam.	295/8-5	Land Owner	LPG Agency
7	Guptan Nair, Krishanapriya, Azhakulam.	295/18-1	Vipin, Krishna Vihar	Hotel.
8	Madhavan, Santhakumari, Babu Nilam, Azhakulam	336/15	Land Owner	Electrical shop
9	Mahanchandran, Pushpa Nivas	336/7-1	Sasindran	Tailor shop
10	Anilkumar.P, Neelakanteswaram	329/28	Land Owner	Hotel
11	Subair, Meera Mandir	351/5-1	Land Owner	Photo studio
12	Shajahan, Zakkir Hussain, Roadarikathu veedu, Azhakulam.	351/2-3	1)Nazeem 2)Ganesh	Hotel Battery shop
13	Haritha Beevi, Juminium, Manzil, Azhakulam.	351/9-1	Land Owner	Juice shop
14	Sasidharan, Sarath Bhavan, Azhakulam.	351/27	Raveendran	Stationery shop
15	Ahamedkutty, Aiswarya	131/5-2	Cleatus	Bakery
16	Jabbar, Zeena Manzil, Pullurkonam.		1)Shamir Mohammed 2) Haseena Shamir	1)Readymade Shop Land Owner
17	Sangeetha, Chandini, Mullur.	723/9	1)Sindhu.G 2)Viswabharan 3)Abilash 4)Vijaykumar	1)Fruits Shop 2)Plumbing, Sanitary shop 3)Crane materials 4) Tea shop
18	Ushakumari, Arsha	647/13	Satheesh	Two wheeler service

	Bhavan, Mullur.			centre
19	Vilasini, Agasthya vidya sala.	644/14-1	Pankajashan	Ayurveda vaidya sala
20	Raghavan Pillai, Bhadrakali Temple, Prisident, Mullur.	299/6	1)Mohanachandran 2)Murukan Nair 3)Post Office, Mullur	1)Cement sales 2)Lucky centre(Lottery) 3)Indian Post Office
21	Anilkumar, Sreelakam, Mullur.	299/13	Majans Das	Stationery shop
22	1)Hassan, 2)Subaida Beevi, Subaida House, Mullur.	213/4	Land Owner	Furniture shop
23	Anilkumar, Kuttanvila Road, Vattiyurkavu.	641/23	Karthikeyan	Furniture shop
24	Rajalekshmi, Thulasi Mandiram, Mullur.	644/4	Sreekumar	Textiles
25	Shibu, S.A. Nivas, Mullur	300/5-1	Sudharsanan	Wood lathe work shop
26	Arunkumar, Mullur		Beena Rani	Stationery shop
27	Lekha Deepu, Deepthi, Sreekrishnalayam, Mullur		1)Ajith Krishnan 2)Solomon 3)Sajeer.J	1)Hard ware shop 2)Crane service 3)Barber shop
28	Sreekumar, Kanjiram vila veedu, Mukkola.	619/8	Land Owner	Tailor shop
29	Dr.Sunil dath	682/7-1	1)Gopakumar 2)Ajeer	Textiles Provision store
30	Sainalabuddin		1)Divakaran 2)Sunilkumar 3)Sivakumar 4)Sujith	1)Gift shop 2) studio 3)Jewellery 4)Laboratory 5)Medical store
31	M.K. Rehim		Sajeer	Men's ware
32	Abubaker, Kochil(H), Vizhinjam.		Sajeer	Hotel
33	Kabir,Sunitha, Noushad, Fathima Manzil, Vizhinjam.	135/31-1	Sidhiq	Hotel
34	Humayun Kabir		Shajahan	Airtel Shop
35	Kabir		1)Anil 2)Gopakumar	1)Work shop 2)Battery & Electrical shop
36	Mohammed Basheer, Juma mazjid, Vizhinjam	137/18-2-1	1)Sabiyyath 2)Murugan 3)Nadhir	1)Fast food shop 2)Electronics 3)Bakery
37	Akbar, Thahibun nisa		1)Saifudeen 2)Saifudeen	1)Ready made shop 2)Fast food Shop
38	Bahadursha	140/5-1	1)Suneer 2)Salim	1)Ladies ware shop 2)Pan shop



39	Abdul Rehim		1)Mytheenkannu 2)Kabir 3)Nizar	1)Pan & Fruits shop 2)Fancy shop 3)Foot ware
40	1)Faizel Khan, 2) Firos		Abdul Majeed	Provisions store
41	Akbar Padhushz, Akbar Nivas		1)Rajaneesh 2)Arun 3)Aravind 4)Sunitha 5)Shamim 6)Akbar Khan	1)Laboratory 2)Jewellery 3)Medical store 4)Finance 5)Foot ware shop 6)Fancy shop
42	Mohammed Abdul Khadar, M.K. Cottage	107/6-3	Land Owner	Home appliances shop
43	Shajahan, Malikkali vilakath veedu	140/9	Land Owner	Provisions store
44	Thajudeen, Kanjiram vila veedu	140/9-4	Aysha	Bakery
45	Kamarudeen		1)Shabir 2)Ratheesh	1)Mobile shop 2)Jewellery
46	Sabeena Beevi, Saith Nivas, Kazhakkuttom	140/8-1	1)Akbar Padhusa 2)Shebik	1)Watch repairing shop 2)Vegetable store
47	Hazeenabeevi, Kottar, Nagarcoil	140/8-2	1)Jayamohan 2)Najeeb 3)Nazer Ahamed	1)Optical shop 2)Barber shop 3)Stationery shop
48	Murugan		Land Owner	Fridge Maintenance shop
49	Meeranpillai	140/7	Land Owner	Medical store
50	Bhadursha	140/5-1	1)Shajahan 2)Farshan	1)Mobile shop 2)Cosmetic Shop
51	Shajahan		1)Ajith 2)Zakir Husain	1)Tea shop 2)Lottery sales shop
52	Mohanachandran		1)Thajudeen 2)Firos	1)Tea shop 2)Optical shop
53	Vinodkumar		1)Sanil 2)Shahul Hameed	1) Glass sales shop 2)Fruits shop
54	Shaji, Shifila Nizamudeen		1)Sajir 2)Rajila	1)Leather shop 2)Fast food shop
55	Sanil, Sanu Bhavan	83/27-1	Land Owner	Hard ware shop
56	Sauda and other, Sauda Manzil	81/36	1) Land Owner 2)Moh'd Yusef 3)Sivakumar 4)Analas Ali	1)Textiles 2)Watch sales shop 3)Jewellery shop 4) Mobile shop
57	Nazim, Nizam Manzil	81/3-11-1	Land Owner	Paint Shop
58	Jawahar Jeen, Devardanath, Kinattadi vilakam veedu	81/3-1	1) Land Owner 2)Shamir 3)Jesil	1)Hard ware shop 2)Bakery 3) Studio

			4)Anwar Jesir 5)Baburajan	4)General Agencies 5)Society
59	Sajitha, Sahira, Saliha	81/3-6	Land Owner	Bakery shop
60	Nazer Mytheen, Asma Manzil	81/3-5	Land Owner	Home appliance
61	Sharafudeen		1) Land Owner 2)Zakir Husain 3)Shine 4)Jayakumar	1)Mobile shop 2)Electric shop 3)Foot ware shop 4) Optical shop
62	Fathima and others Mulavana Jn.	200/5-12	Saith Mohammed	Stationery shop
63	Abdul Majeed, Shahila Manzil	200/5-10	Jayakumar	Lottery centre
64	1)Moh'd Sajil 2)Moh'd Salim, Suni manzil, Thiruvallam.	200/5-5	Shamir	Mobile shop
65	Salim		Girishkumar	Medical store
66	Meeran Pillai, Noufal, Mannath villa, Vizhinjam.	200/5-3	Land Owner	Stationery shop
67	Harifa, Hijas, Manzil		Ajimsha	Fast food shop
68	Ahamed kannu		Santhosh	Men's ware shop
69	A.M. Navas		Kasimkannu	Medical store
70	Basheer		Shamshudeen	Hotel
71	Mahin		Prasanth	Medical store
72	R.Viravan Achari, Karumanikka vilakom		Land Owner	Jewellery shop
73	Sunilkumar, Anandu Bhavan		Land Owner	Engineering works
74	Shahul Hameed, zam zam manzil	200/4-1	Land Owner	Electricals works
75	Girishkumar	200/3	Land Owner	Medical store
76	Shajahan mythri nivas		Suneer	Ready made shop, Foot ware
77	Shan,Shami Manzil		Rajan.P. Achari	Jewellery shop
78	Afsel		1)Abdul Kalam 2)Agricultural Improvement, Vizhinjam.	1)Mobile shop 2)Society
79	Ayshabeevi, Chekkachi vilakom, Vizhinjam.		1)Kabir Shan 2)Rafi	1)Bakery 2)Beauty Parlar
80	Abdul Rasheed, Fathima manzil, Vizhinjam.	167/6-1	Land Owner	Hard ware shop
81	Abdulkalam, Fathima buildings , Vizhinjam.	167/6-4	1)Sivankutty 2)Nelson 3)Navas 4)Chandramohan 5)Shaju	1)Mattress shop 2)Gas stove Repairing shop 3)Bakery 4)Tailor shop

				5)Tea shop
82	Vakke vila Muslim Jama ath, Vizhinjam.	167/19	Kabir	
83	Shuhaib		S.K.Murukan	Jewellery shop
84	Premnath		Joseph	Finance institution
85	Moh'd Ebrahim, Fathima buildings, Vizhinjam.	169/4-1	1)Shamsudeen 2) Land Owner 3)Vijila.M 4)Shamil 5)Nizam sait 6)Mohammed	1)Hotel 2)Electrical shop 3)Super Market 4)Bakery 5)Ready made shop 6)Foot ware
86	Foster		1)Pradeep 2)Viju 3)Solomon	1)Pan shop 2)Electronis 3)Tailor shop
87	Justin		1)Niyas 2)Saithali 3)Mohammed Siddik 4)Joy	1)Mobile shop 2)Medical store 3)Bakery 4)Burger shop
88	Binu, .K.P. Nivas, Thennurkonam, Vizhinjam.	223/26	1)Beena 2)Land owner	1)Bakery shop 2)Provisions store
89	Vinu, .K.P. Nivas, Thennurkonam, Vizhinjam.	223/27	Land owner	Stationery shop
90	Sasindran, Thankachi vilakom, Thennurkonam, Vizhinjam.	223/28	Land owner	Tyre sales shop
91	Mohammed Shefik, Ramla manzil, Vizhinjam.		Shefik	Tent works
92	Sasivaran, Chaprayil veedu, Mukkola, Mullur.		1)Murukan 2)Santhosh 3)	1)Watch sales shop 2)Bakery 3)Medical store
93	Sukumari, Balanvila, Vattavila veedu, Mukkola	621/24-3	1)Thoufiq 2)Gopi	1)Vegetable store 2)Plumbing maintenance shop
94	Maniyan	621/74-1	1)Devanand 2)Usha	1)Vegetable shop 2) Lottery sales shop
95	Asokan		1)Vijayakumari 2)Mohanana	1)Plastic shop 2)Tea stall
96	1)Girija, 2)vijayan, Velayudha vilasom, Mukkola.	621/21	1)Meena 2) Land owner 3)Shahul Hameed	1)Hotel 2)Pan shop 3)Fruit stall
97	Ullas kumar, Ullas Bhavan, Mukkola.	621/8-1	Aswathi	Textiles
98	Anand		S. Muralidharan	Lottery sales shop
99	Sreejith, Sreenilam, Thennurkkonam.	--	Althaf	Foot ware

100	Ajayakumar		Bibin	Bakery
101	Manoharan		Shajahan	Hotel
102	Manikantan Nadar		1)Sathyan 2)Anilkumar	1)Vegetable store 2)Electrical shop
103	Sivadas, Sivalayam, Mukkola.		1)Land owner 2)Sasi 3)shyni	1)Flour mill 2)Foot ware shop 3) Beauty Parlour
104	Divakaran		Saithalavi	Chicken stall
105	Mohankumar, Geethakumari, Geethalayam, Thennurkonam.	337/3	1)Land owner 2)Sivaprasad	1)Stationery shop 2) Paint shop
106	Prabhakaran Nadar, Jiji Bhavan, Thennurkonam	190/18	1)Venu 2)Harikumar	1)scrab shop 2)Auto work shop
107	Vasantakumari			Fancy shop
108	Sudhakaran Nadar, Shaji Bhavan, Thennurkonam.	190/15	Ganga	Textiles
109	Babu, Ambraji vila, Thennurkonam.		1)Land owner 2)Noushad	1)Tea shop 2)Work shop
110	Janardhanan, Valan vila veedu, Vizhinjam.		Land owner	Provisions store
111	Viswabharan, Valan vila veedu, Vizhinjam.		Mini Jose	Beauty Parlour
112	A.K. Abilash, A.K.Nivas		Land owner	Stationery shop
113	Abubaker, Shabir manzil		Ansari	Mobile shop
114	Anikumar, Sarovaram.		Land owner	Provisions store
115	Visak, Sheeja Bhavan	751/10	Jayakumar	Pan shop
116	Parameswaran		Shimi, Vishnu Priya	Tailor shop
117	Balasekharan	752/3	Land owner	Pan shop
118	Anitha, Ajayakumar, Pottavila, Roadarikathu veedu	772/2	Land owner	Provisions store
119	Jayarajan, Punnvila, Mullur.P.O.	772/14-3	Land owner	Pan shop
120	Surendran, Pottavila, Roadarikathu veedu	772/15-1	1)Nagarajan 2)Surendran	1) Sanitary ware 2)Tailor shop
121	Manikantan, Pottavila, roadarikathu veedu		Land owner	Tea shop
122	Shyju, Pottavila, roadarikathu veedu		Land owner	Dry coconut shop, Chicken stall
123	Siva Temple, Azhimala		1)lathakumari 2)Santhosh kumar	1)Studio 2)Medical store
124	Suresh		Salosh kumar	Bakery shop
125	Gireesan	344/9-1	Land owner	Tea shop
126	Sakuntala, Bhadralayam	344/7-1	Mary Christy	Bakery shop

127	Sathyaseelan, Pulinkudi		Land owner	Fancy shop
128	Mohanan Nair		1)Thampi 2)Service co-operative bank 3)Selvaraj	1)Tea shop 2)Finance institution 3)Fancy shop
129	Manikantan		1)Joy, 2)Binu	1)Textiles 2)Studio
130	Sekharan	367/1-5	Ramakrishna Manna	Fancy craft
131	Rajamani		Land owner	Fancy shop
132	Shaji kumar		1)Deepu, 2)Rajesh	Salon Milma Parlour
133	Sasi kumar, Karthika, Chowara		Land owner	Fancy shop
134	Suresh kumar		1)Reena Chandran 2) Land owner	1)Rural craft 2)Optical shop
135	Shunmughan Nair		Pushpalatha	Fancy shop
136	Sudharsanan		Mahesh	Margin free shop
137	Sreekumar		Land owner	Vehicle Insurance office
138	Raveendran, Vandazha Ninna veedu, Chowara.	380/9-1	Land owner	Provisions store
139	1)Shibu, 2)Linde, Kalathikar, Chowara.	382/3 273/10-1	Mohanan Nair	Ration shop
140	Scarias		Land owner	Pan shop
141	Charles Rani		Land owner	Chicken stall
142	Rousi Joy, Jose villa	194/6-2-1	Sherin	Beauty Parlour
143	Franglin ,Alphones, Tessy.H, Vizhinjam.		Manju	Stationery shop
144	Nizamudeen, Surumi manzil, Vizhinjam.		Shahul Hameed	scrab shop
145	Vijayan	309/1	Land owner	Tailor shop
146	Burnabas, Burnabas sadas, Vizhinjam.		Zeeneth	Tailor shop
147	Amir Hamsa, Hazina Manzil, Vizhinjam	137/1A	1) Land owner 2)Maheen	1)Bakery 2)Readymade shop
148	Rasheed, Vizhinjam.		Shamshudeen, Township, Vizhinjam.	Mobile shop
149	Moh'd Kabir, Shaba manzil, Vizhinjam.		1)Zahirkhan 2)Sudheer	1)Spare parts shop 2)Internet cafe
150	Asainar, Vizhinjam.	137/18-2	1) Land owner 2)Nizar 3)Nazir 4)Shabir	1)Foreign materials 2)Foot ware shop 3)Textiles 4)Fancy shop
151	Rehim, Saf manzil, Vizhinjam.		1)Sajina 2)Moh'd Riyas 3)Nizar	1)Readymade shop 2)Margin free foot ware 3)store
152	Shafik, Kavuvilakom, Vizhinjam.	140/9-2-1	Aji	Optical shop

153	Jaseena beevi.M, Kavuvilakom, Vizhinjam	140/9-2- 2	Biju.S.V.	Jewellery
154	N.Mahin, Al reayan, Harbour road, Vizhinjam		Land owner	Hotel
155	1)Moh'd Akshar 2)Safala Yousef, Seena manzil, Vizhinjam.	118/16	Moh'd Shahid	Readymade shop
156	Fazil Haqu, Seena manzil, Vizhinjam.	118/9	1)Shamsudeen 2)Abdul Sathar	Mobile shop
157	Akhila. V.S, Thennurkonam.	191/26	Shiji Francis	Aluminium Fabrication shop
158	Sudhakaran Nadar, Kuzhivila veedu.	191/12	1) Land owner 2)Sunil	1)Stationery shop 2.)Scooter workshop
159	Rajin Ambadi, Mukkola.		Moh'd Shabeer	Bakery shop
160	Remya, Ambadi, Mukkola.	311/6-5- 1	Subair	Fancy shop
161	Maniyan.K, Thanni ninna vila, Kidarakuzhi	311/10-1	Devarajan	Chicken stall
162	Suresh kumar.K, Ottamon., Nellimoodu	311/1	1)Maniyan 2)Anil kumar 3)Balakrishnan	1)Building materials 2)Office Room (Building Plan preparation) 3)Stationery shop
163	Gireeshkumar.C.V, C.V Sadanam, Mukkola		Shine.S	Margin free shop
164	1)Davis Savior, 2)Aangus, Annie House, Mukkola	321/21	1)Biju 2)Rashika beevi	1)Margin free bazar 2)Textiles
165	1)N.K.Siva kumar, 2)L. Sindu, Sreekailasom, Mukkola	312/20	Land owner	Vegetable store
166	Ratheesh kumar, Sneha sandra, Mukkola	344/13	Land owner	Tea shop
167	Sabu Mahesh, Thrikkarthika, Mukkola	312/12	1)Shyam kumar 2)Ani.T.S	1)Bakery 2)Bakery
168	Ponnayyan Nadar, Retnakaran, Raghi, Mukkola.	312/10	1)Jayan 2)Girija 3)Vijayan	1)Tailor shop 2)Plantain shop 3)Pan shop
169	1)V.Nirmel 2)Manju Muttathara		1)Saji kumar 2) Pappachan Ratheesh	1)Lottery shop 2)Foot ware shop
170	Shylaja, Mukkola	131/10	Land owner	Vegetable
171	Vijayakumar, Sumina nivas, Mukkola	311/6	1)Sahir 2)Anitha kumari 3)Chitra	1)Mobile shop 2)Medical store 3)Dairy production co-operative Milk

				society
172	1)Gopakumar 2)sheeja kumar, Gopakumar, Mukkola	337/9	1)Pravin 2)Ajitha	1)butcher shop 2)Beauty Parlour
173	Surendran, Mavila, Mullur		Sivamoni, Kottappuram	Stationery shop
174	Rajan, Reshma Bhavan, Plavila.	705/15-1	Land owner	Provisions store
175	Seethalekshmi.V, K. Renjith Bhavan, Mullur.	695/9	1)Rajendran 2)Satheesh kumar 3)John 4)Manila	1)Tailor shop 2)Jewellery shop 3)Pan shop 4)Ready made shop
176	Radhakrishnan, Ganesh Mandiram.		1)Land owner 2)Sabu	1)Provisions store 2)Stationery shop
177	Raju.S.R. Bhavan, Chowara	322/16-5	Land owner	Furniture shop
178	1)Salini 2)Manikutan, M.S. Bhavan, Chowara.	322/6-8	Land owner	Fire wood sale shop
179	Vidya.V.S. Chowara		Subina.S	Textiles
180	Shahir, Panavila puthen veedu, Chowara		Land owner	Paint shop
181	M.Bhuvanachandran, S.M. Vilasom,Chowara	318/30	1)Sukumaran, 2)Manikantan	1)provisions store 2)Stationery shop
182	Rajan, Pottavila, Pulinkudi	339/12-2	Nisha, Panaveedu, Kottukal	Tea shop
183	Biju kumar, Thiruvathira, Pulinkudi	339/20	Land owner	Stationery shop
184	Binu kumar, Punnavila roadarikathu veedu, Pulinkudi	339/20-2	Land owner	Grocery store
185	Anilkumar.M , roadarikathu veedu, Pulinkudi		Land owner	Tea stall
186	1)Biju kumar, 2) Sudharma, Pulinkudi	344/6-5	Land owner	Grocery store
187	1)Gangadharan Nadar 2)Shaji Chowara	318/31-3	Land owner	Bakery shop
188	Chandran, Pulinkudi		Ani	Barbar shop
189	Santhosh kumar, Kanjiram ninna veedu Chowara		1)Vijayakuamran 2)Sasidharan, Chitra	1)Fancy shop 2) Bakery shop
190	Shibupal, S.D.Nilayam, Chowara	318/10	1)Rajan 2)Prasant 3)Sindupal, Siva sadam, Pulinkudi	1)Bakery shop 2)Computer shop 3)Fancy shop
191	Padma kumar, Padma vilasom, Chowara		1)Sobitha Rajan, Sreyas,	1)Textiles &Tailor shop

			2)K. Sreedharan, Lal Bhavan, 3)Ayyappan, Charuvila veedu, Kuttichal 4)Rajila Sigh, Saranya Bhavan, Mullur	2)Fancy shop 3)Scooter work shop 4)Bakery shop
192	Siva kumar, Chowara		1)Joy.D, Chowara 2)Biju M. Nair, Secretary, Kottukal Service co-operative limited.	1)Aluminium fabrication 2) Medical store& Laboratory
193	Chandran.L, C.R. Bhavan, Nellikunnu		1)Salukumar,Chowara 2)Mohanan Venganoor 3)Remya.K.R	1)Pan shop 2)Beauty parlour (Gents) 3)Textiles
194	1)Ravi, 2)Sini, Peace Cottage, Chowara	372/13	Sisupalan, P.S. Nivas, Chowara	Grocery shop
195	Ancy. K.Alex, Ashaya, Chowara	372/4-1	Land owner	Textiles
196	Sisupalan, P.A. Nivas	371/2	Land owner	Stationery shop
197	1)Hridaya das, 2) Brijith das, Das Bhavan,Chowara		Preman, pana ninna puthen veedu, Chowara	Stationery shop
198	N. Thappan Nadar, Thankalayam, Chowara	384/6	Land owner	Cement shop
199	1)George 2)Usha, Usha Bhavan, Chowara.	410/1-2	Land owner	Soda Production
200	1)Easter bai 2)Antony Amma, Kulathoor	394/4	Land owner	Stationery shop
201	Sheela.A.S, Mithun Nivas, Chowara		Wilson, Seema kizhngu vila veedu, Mullur.	Textiles



## ANNEXURE – VII

### Details of affected Persons/Families/Institutions and Assets

Sl. No.	Affected Persons/Institutions	Sy. No.	Sy.sb. Dn.	Thandaper No.	Assets affected
1	M.Anilkumar, Madav mandiram, Kovalam.P.O.	287	3-1	15567	Compound wall, two storied building partially
2	Sunilkumar, Madav mandiram, Kovalam.P.O.	287	3-5	10579	Compound wall
3	Shinu Biju, Mundiri, Kanyarnada, Pachallur.P.O.	295	19	22118	Compound wall
4	Gopalan	Details not available			Nil
5	Rajendran	Details not available			Compound wall
6	1)Renjithkumar, 2)Sai Priyanka, Rikshi Bhavan, Azhakulam	295	3	27443	Compound wall
7	Sreekala, Neelakanta Bhavan, Kovalam.	Land tax not remitted			Compound wall, Terrace building partially
8	Gopakuamar, G.K. Bhavan, Azhakulam, Muttackadu.	287	10-1	16188	Compound wall, two storied building partially
9	Rajendrakumar, Aswathy, Azhakulam, Vizhinjam.P.O.	342	7	9747	Compound wall. Single room shop partially
10	Rufus Daniel, Janis Villa, Azhakulam, Vizhinjam.P.O.	295	4-1	6824	Compound wall
11	Remanan, Vishak Nivas, Azhakulam, Vizhinjam.P.O.	Details not available			Terraced 3 shops partially
12	1)Ajith Raj.T.N, 2)Beena .S.K., Ajith Bhavan, Kattachakuzhi, Balaramapuram.	295	5	13557	Compound wall
13	Mini.P.S. Ananda Vilasom, Azhakualam, Vizhinjam.	295	6	18240	Single shop partially
14	Manjula Devi, Lal Nivas, Pravachambalam Jn. Nemom.	295 295	6 11	18239	Sheet roofed building, two shops partially
15	Dhanush, Thiruvathira, Azhakulam, Vizhinjam.	295	7-3	27592	Compound wall, Sheet roofed shop partially
16	Shermila.P.V. Reshmi, Azhakulam, Vizhinjam.P.O.	295	7-3	11206	Compound wall, Terrace building partially, 2 shops
17	Shermila.P.V. Reshmi, Azhakulam, Vizhinjam.P.O.	295	7-2	14281	2 shops part
18	Radha bai, Sreepadmam,	295	7-1	7365	Compound wall

	Azhakulam, Vizhinjam.P.O.				
19	D.T. Mohanan Nair, Utradam, Azhakulam, Vizhinjam.P.O.	295	8-5	15727	3 storied building, single shop
20	1)Rajasekharan, 2)Girija, Azhakulam, Vizhinjam.P.O.	Details not made available			nil
21	1)Shajahan, 2)Haleema, Sharman villa, Azhakulam, Vizhinjam.P.O.	295	8-2	7314	Compound wall, Car shed
22	S.P. Santini, Karthika, Nettayam, Thiruvananthapuram.	295	18/2-1	21443	nil
23	Guptan Nair, Krishnapriya, Azhakulam, Vizhinjam.P.O.	295	18-1	12850	Single shop partially
24	George Patric, Mary Sherli William, Lila house, Vizhinjam.	296	11-1	20606	nil
25	Florance Antony,Prem house, Vizhinjam.	296	1-2	6718	nil
26	S.P. Santini, Karthika, Nettayam, Thiruvananthapuram.	295	18/2-1	21443	Compound wall
27	Renjith	Details not made available			Compound wall
28	Vivekanandan	Details notmade available			Compound wall
29	Premachandran, Yamini, Azhakulam, Vizhinjam.P.O.	296	2	--	Compound wall
30	Jayan, Nishus, Azhakulam, Vizhinjam.P.O.	296	8	10727	nil
31	Station Engineer, Electric Sub Section, K.S.E.B, Sub Station, Vizhinjam.	338	1	3001	Compound wall
32	Abdul Kalam, Suliaman Manzil,, Habour road, Vizhinjam.	336	2-3	26589	Compound wall, Terrace building partially
33	Aswathy.S, Aswathy Bhavan, Azhakulam, Vizhinjam.P.O.	336	16-1	24272	Single shop partially
34	1)Jayachandran, 2) Santakumari, Aswathy Bhavan, Azhakulam, Vizhinjam.P.O.	336	16	9255	Sheet roofed building partially
35	Madhan, Santakumari, Babu Nilayam, Azhakulam, Vizhinjam.P.O.	335	15	9254	Extension of a shop partially
36	ChandranNair, Vilathara vadakkevedu, Thozhichal, Kovalam.	336	6	9722	Extension of a shop partially

37	Mohanchandran, Pushpa Nivas, Azhakulam, Vizhinjam.P.O.	336 336	7-1-1 17	9256	Extension of a shop partially
38	Sureshkumar, Mekumkara, Azhakulam, Vizhinjam.P.O.	336 336	7 7-2	19223	Extension of 4 shops partially
39	Ajithkumar, Kallukulathil melevedu, Thozhichil, Vizhinjam.	details not made available			Extension of 2 shops partially
40	1)Ajayan, 2) Vichitra, Roadarikathu veedu, Azhakulam, Vizhinjam.P.O.	336	8-2	24160	Extension of a shop partially
41	1)Amith, 2)Sreedevi, Roadarikathu veedu, Azhakulam, Vizhinjam.P.O.	336	8	24102	Extension of 2 shops partially
42	President, Azhakulam SreeBhavathi Temple, Vizhinjam.	336 351 351 351	14 3-1 3-2 3-3	9721	Temple (Partially)
43	Assistant Marian Surveyor Office, Azhakulam, Vizhinjam.P.O.	Govt. building			Compound wall, Terrace Office building Full
44	Anilkumar, Neelakantaswaram, TC 65/341, Vengara, Thiruvallam.	329 329	28 31	16144	Sheet roofed shop partially
45	Sarojam, Sarojam Bhavan, Azhakulam, Vizhinjam.P.O.	329	3	2953	Compound wall
46	Retnakaran, Sarath, Azhakulam, Vizhinjam.P.O.	329	19	2964	nil
47	Bahdursha, Udaya buildings, Pullurkonam, Vizhinjam.	329	29-2	18942	Extension of 2 shops partially
48	Bahdursha, Udaya buildings, Pullurkonam, Vizhinjam.	329	30-3	19293	nil
49	Shajahan, Yasinah House, Panavoor, Vellamkudi.	329	30-3-1	18773	nil
50	Subair, Meera mandir, Azhakulam, Vizhinjam.P.O.	351 351	5 5-1	13126	Extension of 2 shops partially
51	1)Shajahan 2)Zakir Husain 3)Hassan 4)Rasheed, Roadarikathu veedu, Azhakulam, Vizhinjam.P.O.	351 351	23 9	19063	Extension of 4 shops partially
52	Haritha Beevi, Jumina Manzil, Roadarikathu veedu, Azhakulam, Vizhinjam.P.O.	351	9-1	26706	Extension of a shop partially
53	Sasidharan, Sarath Bhavan, Azhakulam, Vizhinjam.P.O.	351	27	5294	A shop partially

54	1)Vikraman 2)Vijayan, Vadakumkara veedu, Azhakulam, Vizhinjam.P.O.	351	4	9741	Extension of 2 shops partially
55	Suresh, Pambadi house, Azhakulam, Vizhinjam.P.O.	295	8-3	10523	3 storied dwelling house, a shop partially
Village Vizhinjam		Block No.14			
56	1)Berin George 2)Anila George, Evanjil Sadanam, Pullurkonam, Vizhinjam.	128	9	34867	Compound wall
57	1)Berin George 2)Anila George, Evanjil Sadanam, Pullurkonam, Vizhinjam.	131	2-4	37455	Compound wall
58	G. Edison Roach, Sayujam, TC 62/1547, Pullurkonam, vizhinjam.	201 201	6-2 8	43012	Compound wall
59	Ganesan.V, Guruji road, Kuriyikkad, Vattiyurkavu.	131	5	17154	nil
60	Viswanathan Chettiyar, Thunduvila veedu, Pullurkonam, Vizhinjam.	131	5-1	17155	Compound wall, a shed partially
61	Ahamed kutty, Uppalam road, Ayswarya, Statue. Tvm.	131	5-2	17542	Extension of a shop partially
62	Viswanathan, Thunduvila veedu, Pullurkanom, Vizhinjam.				nil
63	Nazir, Chira vilakom, Nooram manzil, Pullurkanom, Vizhinjam.	131	6-2	26001	nil
64	Hari.V, Prasannam, Chiravilakom, Vizhinjam.	131	6-1	34511	Car shed, A shop partially
65	1)Yazar Sulthan, 2)Sulfikkar Sulthan, Suldiya Manzil, Nellimoodu vila, Vizhinjam.	131	4-5	41570	Compound wall
66	Mohammed Hassan kutty, 2)Mohammed Hussain, 3)Shamshu Nisha Beegum, Darul Fathima, Pullurkanom, Vizhinjam.	131 131	47 7	39011	Compound wall
67	Abdul Rahim, Hazeena Manzil, Pullurkanom, Vizhinjam.				Compound wall
68	Mini Antony, Mini Mandiram, Pullurkanom,	121 121	11 4	39531	Two storied building,

	Vizhinjam.				compound wall
69	Jabbar, Zeena Manzil, Pullurkanom, Vizhinjam.				5 shops terrace roofed partially
70	Babu Luis				nil
71	Sangeeth, Santhini, Mullur, Vizhinjam.	723	9,8,17	37084	A shop terrace bldg Partially
72	Thankarajan				Nil
73	Raveendran Polackal veedu, Mullur.	708	11	7765	Compound wall
74	Ushakumari. C. Arsha Bhavan, Mullur, Mullur.P.O.	647	13	43460	Terrace dwelling house, Compound wall, Sheet roofed 2 shops (Full)
75	Aneesh.S, Anand, Chitra, Mullur, Mullur.P.O.	647	23	43693	nil
76	1)Somasekharan Nair, President,2) Sreekumaran Nair, Secretary, Adhichanazhi Mullur, Sreechackra Pathishta Temple	647 647	11 12	41910	nil
77	Santhoshkumar, Anad.	Details not available			nil
78	Manikantakumar, Souparnika, Mullur, Mullur.P.O	724	19-1	9056	Compound wall, Sun shade of 2 shops
79	Sreenath, Vrindavanam, Kalliyoore.	724	13-1	41287	nil
80	Vijayakumar, Puthen Vilakath veedu, Mullur, Vizhinjam.	728	33	11947	Extension of a shop
81	Balakrishnan Nair,Rohini Nivas, Checkalvilakom, Mullur.P.O.	728	32	1648	nil
82	Sujith.C.S, C.S. Sadanam, Kuranivila, Mullur.P.O	647	7-2	40799	nil
83	1)Krishna Prasanth 2)Suchitra, C.S. Sadanam, Kuranivila, Mullur.	647	7-3	40817	nil
84	Sachith.C.S., C.S. Sadanam, Kurani vilakom, Mullur.	647	7-1	40498	nil
85	Sreekumar, Mullur.P.O.	Details not available			Nil
86	Vilasini, Devanandanam, Pana Ninna vila veedu, Mullur.	647	13-1	11125	Sheet roofed building partially
87	Gopakumar,Chekkitta vilakath veedu, Mullur.	728	20-1	40780	nil
88	Ajikumar,	728	11	17569	Compound wall

	Chitrakoodam, Kulathoor, Uchakkada.				
89	Sunilkumar, Vismaya, Mullur, Mullur.P.O.	728 728	10-1-1 10-2-1	31822	nil
90	1)Ajithkumar, 2)Radhika, Vadakke Kunnath veedu, Mullur.	728 728	10-1 10-2	12280	nil
91	1)Lekha,2)Deepu, 3) Deepthi, Krishnalayam, Mullur.P.O.	Details not available			nil
92	Sudhadevi, Anil Vihar, Mullur	644	7	36976	Compound wall
93	Rajeev, Madhuri Bhavan, Mullur, Mullur.P.O.	644	11	37899	Compound wall
94	Renjith.P, Madhuri Bhavan, Mullur, Mullur.P.O.	644 644	4 5	32146	Compound wall
95	Vilasini Amma, Sreeragom, Muttathara.	644	4,5	32146	nil
96	Sadanandhan, Narayan Mandiram, Mullur.P.O.	644 644	3 2-2	16935 48526	Compound wall
97	Jayanthi				nil
98	Sivadevan Nadar, Lekshmi Sadan, Madavilakam, Mullur	644	2-1	4899A	Compound wall
99	Deepthi, Abhimanyu, Mullur, Mullur.P.O>	729	10-1	31971	Compound wall
100	Deepa, Ambuja Vilasom, Mullur.P.O.	729 729	10 14	34039	Compound wall
101	Secretary, Sreebhadrakali Temple, Mullur.P.O.	299	6	20207	nil
102	Secretary, Sreebhadrakali Temple, Mullur.P.O.	729	9	8022	Compound wall
103	Sreekumaran Nair, Oottu vilakom, Mullur.				nil
104	Anilkumar.V.M., Sreelakam, Mullur.P.O.	299 299 299	13-1 14-1 5-4	18271	Compound wall, Shop partially
105	Subha Rani, Sreenarayani Sreeja Nivas, Mullur.	299	13	35502	Compound wall
106	Jyothish, Madathi vilakom, Mullur, Mullur.P.O.	728 641	2-3 2-2	27525	Compound wall
107	Rajeev.T.R. Rajani Nival Mullur.	644	8	34805	Compound wall
108	Rajani, Rajani Nival Mullur.	641	11	21438	Compound wall
109	Sudhadevi.R, Anil vihar, Mullur, Mullur.P.O.	641	10	13422	Compound wall
110	Anilkumar, TC7/1258(1), Swapanam, Vattiyoorkavu.	641	23	13423	Sheet roofed shop partially
111	Omana Ravindran, Vinod sadanam, Mullur,	300	19	8922	Compound wall

	Mullur.P.O.				
112	Saraswathy Ammal, Kumar sadanam, Mullur, Mullur.P.O.	300	18	3182	Compound wall
113	Sreelaljit, Lalitha Bhavan, Mullur, Mullur.P.O.	300	17	42624	nil
114	1)Anu, 2)Sreekant, Udaya nivas, Mullur, Mullur.P.O.	300	21	27351	Compound wall
115	Sujathakumari.D.S. Chithira, Mullur, Mullur.P.O.	641	9-3	40208	Compound wall
116	Ramachandran Nair, Rachana, Mullur, Mullur.P.O.	641	9-1	28170	Compound wall
117	Shibu, S.A Nivas, Kumara vilasom, Mullur, Mullur.P.O.	300	5-1	29495	Two storied building, a shop partially
118	Rajalekshmi, Thulasi mandiram, Mullur, Mullur.P.O.	641	4	17092	Compound wall, Two shops partially
119	Saranya.J.S., Ayndumala veedu, Thamalam, Pujappura.P.O.	details not available			Sheet roofed building partially
120	Gopinathan Nair	details not available			Compound wall
121	Kanakambar Pillai, Kanasree, Kalluvathukkal, Kollam.	301	8-1 9-1	29888	Compound wall
122	Arunkumar, Vijayasree, TC 70/416, Manakkadu	details not made available			Compound wall
123	Radhakrishnan Nair, Kunnathu veedu, Mullur.	634 656	15-3 7-11	25127	Compound wall
124	Renukadevi, Nagamandiram, Mullur, Mullur.P.O.	640	13-1	18479	nil
125	1)Lekha,2)Deepu, 3)Deepthi, Sreekrishnalayam, Mullur, Mullur.P.O.	details not made available			Compound wall, 4 shops partially
126	Rajithkumar, Siva vihar, Mullur, Mullur.P.O.	640	12	27287	Compound wall
127	Sheeba.M.S, Sarala Bhavan, Mullur, Mullur.P.O.	640	4	23872	Compound wall
128	Sheeja, Saraswathy, Mullur, Mullur.P.O.	640	4-1	34011	Compound wall
129	Ramesakumaran Nair, Radhakrishnan, Radha nilayam, Mullur, Mullur.P.O.	638 638	1 2		Compound wall
130	Manjula, Makayiram, Mullur, Mullur.P.O.	638	3		Compound wall
131	1)Anandabose, 2)Geetha,	638	7	36459	Compound wall

	Revathy, Mullur, Mullur.P.O.	638 638	5-2 6		
132	Vidya.S, Geethanjali, Mullur, Mullur.P.O.	638	7-1	26816	Compound wall
133	Sindu.B.S, Santhi nivas, Mullur, Mullur.P.O.	638	8	11978	Compound wall
134	Babu Prasad, Sreevilas, Mullur, Mullur.P.O.	638	9	17994	Compound wall
135	1)Sreekumari, 2)Sureshkumar, Saranya, Mullur, Mullur.P.O.	302	2	27460	Compound wall
136	O.K.Rajeswari, Prayog, M.R.A.77, Industrial estate, Pappanamkode.				Compound wall
137	Jyothishkumar	details not made available			nil
138	Santhoshkumar, M.F.4 Flat No.220, Vrindavan Garden, Pattom.	details not made available			nil
139	Chanthini Bhaskaran Nair, Saranya, Sreepuram Road, Pujappura.	details notmade available			nil
140	1)Nagarajan, 2)Saisavakumari, Sarovaram, Mullur, Mullur.P.O.	details not available			Compound wall
141	1)Burnabas Savior, 2)Usha Luis, Chinnu Gardens, Mullur.	306 306	1 3	13200	Compound wall
142	Sreekantan, Manalivila, Roadarikathu veedu, Mullur, Mullur.P.O.	306	5-1	11587	Compound wall
143	Ajayan	Details not made available			nil
144	Suresh.S, Sreelakam, Mullur, Mullur.P.O.	306	3-1-1	21899	Compound wall
145	Nandini.C, Aswathy, Mukkola, Mullur, Mullur.P.O.	306 306	1 23	10236	Compound wall
146	Sathyadas P.O. Ahus, Mullur, Mullur.P.O.	306	24	13273	nil
147	Mohandas ,Rali Vila veedu, Mullur, Mullur.P.O.	306	25	13309	Compound wall, Car shed Partially
148	Prasad, prasadam, Mullur, Mullur.P.O.	306	26	34782	Compound wall, Two shops partially
149	1)Asokan, 2)Sushakumari, TC 45/538, Aby villa,Thamalam, Pujappura.	306	29	22805	nil



150	Anita.E.B, A.M. Nivas, Mukkola, Mullur, Mullur.P.O.	309 309	13-1 23	30498	Compound wall
151	Gangadharan Kanan, Thinavila, Roadarikathu veedu, Mullur	309	12	3249	Compound wall
152	1)Suresh kumar, 2) Suragi, Bhagyasree, Mullur, Mullur.P.O.	309	10	23859	Compound wall
153	George.V,Prathibha House, Nellikunnu, Mullur, Mullur.P.O.	309	11	3290	Compound wall
154	Biju.C. Pournami, Mukkola, Mullur, Mullur.P.O.	309 309	19 9-1	20979	Compound wall
155	Joy Robert, Sobhi Joy, Paradise House, Vizhinjam.	309	17-1	34451	Compound wall
156	V. Lilly Justin, Lija Bhavan, Thennurkonam,Vizhinjam.	309	17	27983	Compound wall, old Building
157	Dr.Baby Narayanandan, Family Health Centre, Mukkola, Mullur		--	--	Compound wall, Building partially
158	Dhany.D.M, Medical Officer, Homeo Dispensary, Vizhinjim.		--	--	Compound wall
159	Kerala Water Authority, Vizhinjam.		--	--	Compound wall
160	Usha Luis, Chinnu Gardens , Mullur, Mullur.P.O.	309	1	11710	nil
161	Bindu.P.S, Kanjiram vila veedu, Mukkola, Mullur, Mullur.P.O.	309	25	42929	Compound wall
162	Vijayan, Kanjiram vila veedu, Mukkola, Mullur, Mullur.P.O.	309	15	26980	Compound wall, Extension of 2 shops
163	Beenu, Thiruvathira, Punnavila, Kottukal	637 637	7/1 8	21648	Compound wall
164	Anil kumar, Bhagyanidhi, TC 67/3224, Temple, Punthura.	637 637	6-13 6-1	26135	Compound wall
165	Sashaka kumari.C.P.,TC45/538, A.B. Thamalam, Pujappura.	306	31	32606	nil
166	Usha Luis, Chinnu Gardens , Mullur, Mullur.P.O.	306	2	11710	nil
167	Madhusoodhanan Nair, Ambuja vilasom, Mullur, Mullur.P.O.	644	15	7384	Compound wall
168	Bindu.A.V, Viswabharan, Mullur, Mullur.P.O.	637	14	35260	Compound wall

169	Vinod, Manalivila, roadarikathu puthen veedu, Mullur, Mullur.P.O.	634	1-1	28348	Compound wall, single shop partially
170	Sukumari amma, Sindu vilasom, Mullur, Mullur.P.O.	628	22	6807	Compound wall
171	Sajan, Viralivila, roadarikathu veedu, Mullur, Mullur.P.O.	628 628	18-1-1 21-1	41516	Compound wall
172	Vimal kumar, Viralivila, roadarikathu veedu, Mullur, Mullur.P.O.	628	18-2	41357	Compound wall
173	Binu, Viralivila, roadarikathu veedu, Mullur, Mullur.P.O.	628	18	41387	Compound wall
174	Ajayakumar, Vasanta sadanam, Viralivila, roadarikathu veedu, Mullur, Mullur.P.O.	628	17-3	32000	Compound wall
175	Mohanraj, Vinayakam, Mullur, Mullur.P.O.	628	16	22554	Compound wall
176	1)Sunitdath, 2)Reena.M, Nalanda Bhavan, Mullur, Mullur.P.O.	628	7-1	15273	Compound wall
177	1)Sunitdath, 2)Reena.M, Nalanda Bhavan, Mullur, Mullur.P.O.	632	4-1	5323	Compound wall
178	Ranjani raj, Head master, Govt. K.V.L.P. School, Mullur.	Details not made available			
179	Divya Victor, Deepam, Mukkola, Mullur.	627	27	41951	Compound wall
180	Pushpa Leela.T, L.V. Sadanam, Mukkola, Mullur.	619	15	6752	Compound wall
181	Flory Ben, Headly Sus, L.V. Sadanam, Mukkola, Mullur.	Govt. land (School)			Compound wall, Sheet roofed 3 class rooms
182	1)Prasanna Luis, 2)Victor Carlos, Deepam, Mukkola, Mullur.	619	8	6949	Compound wall
183	Rusy Joy, Rose villa, Kottappuram.P.O. Vizhinjam.	194	6-21	41736	3 shops partially, Building partially, Well
184	Bernad, Selvi Bernad Sadanam, Thennurkonam.	Details not available			Compound wall, Single shop partially
185	Noushad, Kinattadi veedu, Thennurkonam, Vizhinjam.	Details not made available			Indian Oil Petrol Pump Partially
186	Nizamudeen, Suhara manzil, Vizhinjam.	Details not made available			scrab shop partially
187	Franglin Alphones, Tessy	Details not made available			Compound wall,

	house, Vizhinjam.				one shop partially
188	1)Eagle Roach, 2) Jaya, Chirayilkode, Kottapuram.	213	3	9116	Compound wall
189	1)Hassan, 2) Subaida beevi, Subaida house, Kottapuram.P.O, Vizhinjam.	213	4	37864	Compound wall, Sheet roofed shed partially
190	A.R. Vimal kumar, Anto bhavan, Kottapuram.P.O, Vizhinjam.	212 212 212	15 22-1 6-16	16091	nil
191	A.R. Anil kumar, Anto bhavan, Kottapuram.P.O, Vizhinjam.	212 212	22 6-3	16092	nil
192	Nelson Thobias, Annies bhavan, Kottapuram.P.O, Vizhinjam.	212	18-1-1	27747	Compound wall
193	Ajeer, Alsaf, Vizhinjam.	135	21-1	29504	Compound wall
194	1)Kabir, 2)Sunitha Noushad, Fathima manzil, Vizhinjam	135	31-3	32254	Single room of a shop partially
195	Akbar Padusha, Akbar nivas, Vizhinjam.	140	3	21639	Compound wall
196	Thahisunnisa, Akbar nivas, Vizhinjam.	140 140 140	8 8-1 9-3	9722	Four storied building partially
197	Moh'd Abdul Khadar, M.K. Cottage, Mytri nagar, Kallattumukku, Manacaud.	107	6-3	20430	Single room of a shop full
198	Shaji, Shaji bhavan, Aambal kulam, Vizhinjam.	83	26	30063	Compound wall
199	Sarada.N, D.S.nivas Mullur	634	16	15815	nil
200	1)Vasanta kumari 2)Valsala devi 3)Sreemathi amma, V.S.J. Sadanam, Mullur	656 634	7-2 15-1	24239	nil
201	1)Radhamma, 2)Aravindashkan, Prabhakara mandiram, Mullur.	637	9	7188	Compound wall
202	Shaji, S.S.bhavan, Viralivila, Mullur, Mullur.P.O.	628	23	23918	Compound wall,well
203	Krishnendu.G, Kavupurathu, puthen vedu, Thennurkonam, Vizhinjam.	212 212	18-3-1 19-1	43612	Extension of 3 shops
204	S.Sabeen beevi, Said nivas, Vadakkum bhagom, Kazhakkuttam.P.O.	140	8-1	9720	3 rooms of terrace building partially
205	Meeran Pillai, Thottuvilakam, mannathe villa, Vizhinjam.	140	7	15247	Two shops partially
206	1)Fathima, Kottuvilakathu, puthen bunglow, Venganoor.	200 200	5 5-12	33835 36959	Single shop partially

	2)Shan Rasheed kunju 3)Shibi, 4)Rasheed kunju, Mulavana junction, Kannammoola.				
207	Jude Luis, Mayugham, Mullur	details are not made available			Sheet roofed house
208	1)Moh'd Sajeen, 2)Moh'd Salim, Suni manzil, Thiruvallam	200 200	5-5 5-5	2454	Single shop partially
209	Abdul Rasheed, Shahila manzil, Vazhimukku, Balaramapuram.	200	5-10	28454	Two shops partially
210	Secretary, Vadakkum bhagam, Muslim Jamayath Palli, Vizhinjam.	167	19		Two shops partially
211	Anwar Hashim, Flat No.9 C, Shunmukham road, Kochi.	118 118 118	14 3 6	30509	Compound wall, Security cabin partially
212	1)Sreekant, 2)Chitra Sreekant, mannottukonam, Payattuvara.	628	22-2	39947	Compound wall
213	1)Ratheesh, 2) Soumya Chandran, Pezhu ninna veedu, Vellayani.	628	18-1	41819	Compound wall
214	Vijayakumar, S.F.S. Pearl, 9- B, Kouthubam, Kannammula, Pallimukku	628	3	41616	Compound wall, single shop partially
215	Jayasree.P.K, Manalivila,- 50 Number House, Sreevaragam.	628	14	22801	Compound wall
216	Thulasi bai, Thulasi vilas, Mullur, Mullur.P.O.	628	13	35042	Compound wall
217	1)Anish.S. Anand, 2) Greeshma. A.V, Chitra, Mullur.	628	11-2	39893	nil
218	Gomathi	Details not available			nil
219	Sunil kumar	Details not available			nil
220	1)Jayachadran, 2)Ajaya kumar, Ambadi, Mukkola	619	28,31	27327	Compound wall
221	Sreekumar, Kanjiram vila, veedu, Mukkola	Details not available			Compound wall, Sheet roofed one shop
222	1)Prasanna, 2)Victor, Deepam, Mukkola.	619	8	6749	nil
223	Kunjumon and others, viralivila, roadarukathu veedu, Mullur	619	8-1		nil
224	1)Bederudeen, 2)Fathima,	Details not available			nil

	Kottapuram.				
225	Joseph Pereara,Kottapuram	213	10	11470	Extension of a shop
226	Suja Justin, Suja bhavan, Kottapuram, Vizhinjam.	Details not available			nil
227	Roufus, Kottapuram, Vizhinjam	Details not available			nil
228	Kajattin Meres, Kottapuram, Vizhinjam.	Details not available			Compound wall
229	Manorama Sunny, Kottapuram, Vizhinjam	Details not available			nil
230	Ahemed kannu, Udaya building, Vizhinjam	140	5	9748	Retaining wall, Compound wall, Kennel
231	Moh'd Shemir, Darul Aman, Vizhinjam	135	3	42451	Compound wall
232	M.K. Rehim, Ream manzil, Vizhinjam	Details not made available			Compound wall
233	Abubaker, Kochin house, Vizhinjam	Details not made available			Extension of two shops
234	Shahitha beevi, Nallachi vilakom, Kopra pura veedu, Vizhinjam	137 137	1/9 1/8	39236	Extension of a shop
235	Humayun kabir	Details not made available			Extension of a shop
236	Kabir, Salim house, Edakkode, Nemon	Details not available			Extension of two shops
237	Juma Mazjith, Auditorium of Mosque possession	137	18-2-1	40663	Compound wall
238	Juma Mazjith, Property of Mosque possession	137	18/2	40662	Extension of three shops, Compound wall, a terrace building partially
239	Bahdursha, Udaya building, Pullurkonam, Vizhinjam.	140	5-1	9747	3 Shops partially
240	Abdul Rehim	Details notmade available			3 shops full
1	1)Fizel Khan 2)Firos , H.M. House, Melethi veedu,Pullurkonam.	Details not made available			One shop partially
242	Akbar padusha, Akbar nivas, Vizhinjam	140 140	8 8-1	9722	6 shops partially
243	Shajahan, Malikkili vilakath veedu, Mathipuram, Vizhinjam.	140	9-4	35645	2 shops full
244	Aysha, Kollam parambil, muniyiram, Kallar.	140	9-4	20084	One shop full
245	Hasanugusa, Supriya buildings, Vizhinjam	140	9-1	33533	2 terraced shops partially
246	Hazeena beevi, 320 Al	140	8-2	20104	3 terraced shops

	ameen nagar, Vattavilai, Kottar, Nagercoil.				partially
247	Murugan	Details not made available			1 shop partially
248	Bahdursha, Udaya building, Pullurkonam, Vizhinjam.	140	8-1		Extension of 3 shops partially
249	Shajahan	Details not made available			Extension of 2 shops partially
250	Ushakumari, Keerthi, Kattakada	138	2/1	31377	2 shops partially
251	1)Vinod kumar, 2)Vimalamma, Pullukonam, Vizhinjam.	138	2	13668	Extension of 2 shops partially
252	Shaji, Shafeela manzil	Details not made available			Extension of 2 shops
253	Sub Treasury Officer, Vizhinjam.	Govt. property			Compound wall
254	Nizamudeen	Details not made available			nil
255	Rasheed, Azad smaraka grantha vayana sala, Vizhinjam.	Details not made available			foot steps, Compound wall
256	Sanil, sanu bhavan, Vengapotta, Marappalam, Poovar.	83	27-1	33307	Extension of a shop partially
257	Sauda and others, Sauda manzil, Vizhinjam.	81 81 81 81 81 81	3-6 3-7 3-8 3-9 3-10 2	11572	Two storied terrace building
258	Nazeem, Nisam manzil, TC 67/322, Manacaud, Thiruvananthapuram.	81	3-11	40958	3 shops partially, Compound wall
259	Jawar jeen, Deverdanath, Kannattadi Vilakom veedu, Vizhinjam	81 81 81 81	3-1 3-2 3-3 3-4	9713	5 terraced shops partially
260	1)Sajina, 2)Sahira, 3)Sahila, Kannattadi Vilakom veedu, Vizhinjam	81	3-6 3-7 3-8	31054	One shop partially
261	Nazer Mytheen, Deverdanath, Asma manzil, Vizhinjam	81	3-5	9712	Extension of 2 shops partially
262	Sharafudeen				Extension of 4 shops partially
263	Haneefa, Hijas manzil, Vizhinjam.	200	5-1	11047	2 shops partially
264	Ahamed kannu, Edakkode,	Details not made available			One shop partially

	Thira vilakom, Vizhinjam.				
265	A.M.Navas	Details not made available			One shop partially
266	Basheer	Details not made available			One shop partially
267	Mahin	Details not made available			One shop partially
268	Sebastian,Leon, A.R. villa, charaykode, Kottapuram.	Details not made available			Compound wall
269	K.Noohu khan, vidyalayam veedu, Vizhinjam.	Details not made available			nil
270	Haneefa saleem, Sunithas, Chira vilakom, Vizhinjam	200	2-1	11047	Indian oil pump partially
271	Simi Fernandas, Hasreeyan Rose, Reao grace nivas Vizhinjam	192	14-2	23720	Compound wall
272	Vayola sisil, Simi nivas, Vizhinjam	192	14	31972	nil
273	Emin Rose, Rest nivas, Thennurkonam.	191	10-1	3680	Compound wall
274	Albert John, Mini house, Thennurkonm, Kottapuraram.	Details not made available			Compound wall, Car shed partially
275	Medona John, Beni bhavan, Thennurkonam, Kottapuram.	191	11-1	9828	Compound wall
276	1)Sharafudeen, 2)Zeena begum, vattavila puthen veedu, Vizhinjam.	Details not made available			Hindustan petro pump (Nil)
277	Ameer Hamsa, Haseena manzil, vizhinjam.	137	1	39261	Extension of 2 shops partially
278	Rasheed	Details not made available			Three shop partially
279	Moh'd kabir, Shaba manzil, kalikkuttam, Vizhinjam.	Details not made available			Two shop partially
280	Asanar	Details not made available			Extension of 5 shops partially
281	Moh'd Yasin	Details not made available			One shop partially
282	Shafiq, kavuvila veedu, Vizhinjam	Details not made available			Four shops partially
283	N.Mahin, Alreayan, Harbour road, Vizhinjam.	Details not made available			One shop partially
284	1)Moh'd Akbar, 2)Safala yousef Seena manzil, Punnavila, Azhakulam,	118	16	34828	One shop partially
285	Fazil Haq, Seena manzil, Punnavila, Azhakulam, Vizhinjam	118	9,8,11	21792	Extension of 2 shops partially
286	George Jacob, Muthuttu Finance, Vizhinjam.	83	19-2	21287	Compound wall
287	Ahamed kannu	Details not made available			Extension of 1 shop partially

288	Zakir Husain, Thenguvila veedu, Vizhinjam	83	26/1	34876	Extension of 1 shop partially
289	Akhila.V.S, Thoppil mele puthen veedu, Thennurkonamm Vizhinjam.	191	26	43161	Extension of 1 shop partially
290	Sudhakaran Nadar, Kuzhi vila veedu, Thennurkonam, Kottapuram, Vizhinjam.	191	12	2036	Extension of 4 shops partially
291	Justin	Details not made available			nil
292	Jolly	Details not made available			nil
293	Vijayakuamr.S, Sumina nivas, Mukkola, Mullur.	Details not made available			Four shops partially
294	Shylaja, Mukkola	131	10	21099	Two shops partially
295	Maniyan.K, Thanni ninna vila, Kidarakuzhil.P.O.	311	10-1	26798	One shop partially
296	Rajin, Ambadi, Mukkola, Vizhinjam	311	6/5	43862	One shop partially
297	Remya, Ambadi, Mukkola, Vizhinjam.	311	6/5-1	43863	One shop partially
298	Sadanandan, Mukkola	Details not made available			Two shops partially
299	Suresh kumar.K, Nandanam, Ottamanpayil, Nellimoodu	311	1	3326	Three shops partially
300	1)M.S.Mathews 2) Padmini, Padma house, Kanjiram vila veedu, Mukkola, Vizhinjam	312	14-3	26750	Compound wall
301	Padmini, Padma house, Kanjiram vila veedu, Mukkola, Vizhinjam	314 314	14-2 14-1	25877 25378	Compound wall
302	Gireesh kumar.C,V, C.V. sadanam, Mukkola, Mullur	619	33	32014	Margin free market shop partially
303	1)Davis, 2)Aganus Davis, Annie house, Mukkola.P.O	312	21	17336	Four shops partially
304	Vairavan Achari. Kandamanikka vilakom, Erathu veedu, Vizhinjam	200	4-2	29775	One shop partially
305	Cristy Jerom, Vizhinjam	Details not made available			One shop partially
306	Shahul Hameed, zam zam manzil, Vizhinjam	Details not made available			One shop partially
307	Sunil kumar, Anandu bhavan, Nedithal, Kalliyoor.	Details not made available			Extension of 2 shops partially
308	1)Shaheena beevi, 2)Shahul Hameed, Zam zam manzil, Panakkad, Venganoor.	200	2	35210	One shop partially
309	Sreeja mohan, Chandranlekha, Venganoor	200	3-2	35661	One shop partially
310	Shajahan, Mythree nivas	Details not made available			One shop partially



	Vizhinjam				
311	Shan, Shami manzil, Vizhinjam	Details not made available			Two shops partially, One shop closed
312	Afsel, Vizhinjam	Details not made available			Three shops partially
313	K.S.R.T.C. Vizhinjam	Govt. property			Compound wall
314	Aysha beevi, Chekkay vilakom veedu, Vizhinjam.	Details not made available			Four shops partially
315	Police station, Vizhinjam.	Govt. property			Compound wall, Office building partially,
316	Abdul Rasheed, Fathima buildings, Vizhinjam	167	6-3 6-4	19691	Two shops partially
317	Haseena beevi, Vizhinjam	167	6-1	17851	Compound wall
318	Abdul kalam, Fathima buildings Vizhinjam	167	6-4	22336	Two shops partially, Two shops full
319	Govt. L.P. School, Vizhinjam.	Govt. property			Compound wall, 4 class room partially, Office room.
320	Shuhib	169	13	16104	One shop full
321	Prem nathan, Neyyattinkara.	169	2	41661	One shop full, 3 Office room full
322	N.Rajan, Aswathi, Neevas	169	17	14744	nil
323	Moh'd Ibrahim, Fathima buildings, Vizhinjam	169	4-1	30008	8 shops full, Two shops partially
324	Suliaman, Edukkadu veedu, Vizhinjam.	Details not made available			Extension of one shop partially
325	Maheen kannu, Edukkadu veedu, Aysha manzil, Vizhinjam.	Details not made available			Extension of one shop partially
326	Leo stanly, Saral, Thennurkonam, Kottapuram.	Details not made available			Three shops partially, Compound wall
327	Fospher, Thennurkonam. Molly villa, Kottapuram.	191	23	11170	Three shops partially
328	Justin	Details not made available			Extension of 4 shops partially
329	Binu.K.P. nivas Thennurkonam, Kottapuram, Vizhinjam.	23	24	21248	Extension of 2 shops partially
330	Vinu.K. Utradam bhavan, Thennurkonam, Vizhinjam.	223	26	35346	Extension of 2 shops partially
331	Sasindran, Thankachi	223	27	37200	Extension of 2

	vilakom, Thennurkonam, Vizhinjam				shops partially
332	Moh'd Shafiq, Ramla manzil, Hobour road, Vizhinjam.	223	14,28	9993	Extension of 2 shops partially
333	Shaji, Thankachi vila, roadarikathu veedu, Kottapuram	Details not made available			Compound wall, one shop partially
334	1)Kolappanachari, 2)Siva kumar, 3)Subramonian, 4)Murukan, Sreehari, Thennurkona, Vizhinjam.	226	1-2, 1-3	27016	Compound wall
335	George Patric, Vincent, Kail house, Vizhinjam.	226	9 18	36067	Compound wall
336	Father. Christuraja, Church, Thennurkonam.	Details not made available			Compound wall
337	Jaya kumar.B., B.K. nivas, Thennurkonam , Vizhinjam	226 229	12-2 1	38695	Compound wall
338	Soman, Ambadi, Thennurkonam, Kottapuram.	229	4	13595	Compound wall
339	Jayachandran	Details not made available			Compound wall
340	Aji.MS, Chris bhavan, Thennurkonam, Kottapuram	229	5	25892	Compound wall
341	Vijayankumar.V, Sreeragom, Thennurkonam, Kottapuram	Details not made available			Compound wall
342	Janardhanan Nadar, plavathala veedu, Thennurkonam,	230	13	17481	Compound wall
343	Shybukey, Sreenivas, Thennurkonam, Kottapuram.	Details not made available			Compound wall
344	Sasidharan, Chandrayil veedu, Mukkola, Mullur.	Details not made available			Four shops partially
345	Antony Chritian church	Details not made available			Compound wall
346	Krishnan Nair	Details not made available			Compound wall
347	Sukumari kolamma, Balan vila, vattavila, Mukkola	621 621	24/2 24/3	34393	Compound wall, Extension of Three shops part
348	Maniyan, Thani ninna vila,Kidarakuzhi, Venganoor	621	74/1	13030	Extension of one shop part
349	Simi, Undakotta, puthen veedu, cheriyakolla, Kunnathukal	621	23/1 33/1 17/1/1	42948	Compound wall, one shop partially
350	Sini, balan vila, vattavila veedu, Mullur	621	23 33 71/1	42965	Compound wall
351	Pravija	Details not available			Extension of one

					shop part
352	1)Smitha Vinupalan, 2)Susmitha Anilkumar,1 Vismitha Sunil kumar, V.T. house, Mullur, Mullur.P.O.	Details not made available			Compound wall
353	Ramitha.N.R. kumara nivas Mukkola, Mullur	Details not made available			Compound wall, foot steps
354	Rajith. N.R. kumara nivas Mukkola, Mullur	Details not made available			Compound wall
355	Asokan	Details not made available			
356	Nithin.C, Nithin vihar,Mukkola, Mullur	621	5 8/12	42566	Compound wall
357	1)Girija, 2)Vijayan, Velayudha vilasom, Mukkola,, Veganoor.	621	21	37113	Four shops partially
358	Suresh	Details not made available			One shop partially
359	Ullas kumar, Ullas bhavan, Mukkola, Mullur.	621	8/1	27474	One shop partially
360	Anand,	Details not made available			One shop partially
361	Sreejith,Thulasidharan, Leela sreenilayam,Thennurkonam, Kottapuram	621	9/1 29	23142	Two shops partially
362	Binoy	Details not made available			Two shops partially
363	Bijoy, Ambuja vilasom bunglow, Mukkola, Mullur.	621	31	41502	Compound wall
364	1)N.K.Sivakumar, 2)Sindu, sreekailasom, Mukkola, Vizhinjam.	312	20	22937	One shop partially
365	Ratheesh kumar,C.V. Sneha sandra, Mukkola, Vizhinjam.	Details not made available			One shop partially
366	Sabu Mahesh, Thrikarthika, Mukkola, Mullur.	312	11 12	30410	Extension of 3 shops partially
367	Retnakaran, Raghi, Mukkola, Mullur.	Details not made available			Three shops partially
368	1)Nirmala, 2)Manju,Kunnathu vedu, sajanam, Muttathara, Vallakadavu.	312	19 9	16163	Three shops partially
369	Anil kumar, Devaki, sajanam, Thennurkonam, Kottapuram.	Details not made available			Compound wall
370	Nithu.G Nalin, Neethutti, Thennurkonam, Kottapuram	230	1/1	38504	Compound wall
371	Anush. V. Arunalayam, Mukkola, Mullur	230	1	40375	Compound wall
372	Jeeva	Details not made available			One shop partially
373	Drishya Rajendran, Drishya bhavan, Thennurkonam,	337	7/1 8/2/5	42593	Compound wall

	Kottapuaram		8/3/1		
374	Rajesekharan	Details not made available			Compound wall
375	Ajayalal, Padmalayam, Mukkola	337	13 14	36172	Two shops partially
376	Bhuvanachandran, Valanvila, Vattavila, Vazhithalackal veedu, Mukkola, Mullur.	Details not made available			Three shops partially
377	P.K. Sreekumar Nair, President, Mullur Rural Co-operative Society, Mullur	342	22/1	28340	Two shops partially
378	Sreedharan Nair, Sudir	Details not made available			Extension of 1 shop partially
379	Sumathi, Mullur	Details not made available			Nil
380	Manoharan, Dharanji, Mukkola, Mullur	Details not made available			Extension of 1 shop partially
381	K.R. Preeja, Vazhuthalackal veedu, Mukkola, Mullur	Details not made available			Extension of Muttutu bank partially
382	A.S.Santhosh kumar, Achuthalayam, Kurupuzha, Edavattam.P.O	Details not made available			Extension of Muttutu bank partially
383	Akash.A.S, Vazhuthalackal veedu, Mukkola, Mullur	Details not made available			Extension of 1 shop partially
384	Thomas John, Muthoot Bank, Mukkola, Mulloor, Manikantan Nair,	Details not made available			Compound wall
385	Manikantan Nair	Details not made available			Two shops partially
386	Wilson.G. G.T. bhavan, Mukkola, Venganoor	342	26	3668	Compound wall
387	Sivadasan, Sivalayam, Mukkola, Venganoor.	Details not made available			Five shops partially
388	K. Surendran Nadar, K.P.S. Nivas, Thachakudi vilakom. Thennurkoanam, Kottapuram.	231	1/1	3620	Sheet roofed one shop partially, Compound wall
389	Asha, Archana bhavan, Thennurkonam, Kottapuram	231	1/1 8	36718	Compound wall
390	Divakaran	Details not available			One shop partially
391	1)Sasidharan, 2) Suseela, Thottathil Bunglow, Thennurkonam, Kottapuram.	337	2/1 2/2	11398 11399	Compound wall
392	Franklin	Details not made available			Compound wall
393	1)Mohan kumar, 2)Geetha kumari, Geethalayam, Thennurkonam, Kottapuram.	537	3	33105	Sheet roofed 3 shop partially, Compound wall
394	Water Authority, Vizhinjam.	Details not made available			nil
395	Krishi bhavan, Vizhinjam.	Details not made available			Compound wall
396	1)S.K.Vijaya kumar, 2)M.P.	337	6	18383	Two shops

	Syamala kumari, Revathi, Thennurkonam, Kottapuram.				partially, Compound wall
397	Abanindran	Details not made available			Compound wall
398	1)John Kennedy, 2)Mary Prabha, Christ King, Kadakulam, Kottapuram.	337	7 8/3	24252	Compound wall
399	Sonu.B, Bharaskara bhavan, Thennurkonam, Kottapuram.	Details not made available			Extension of 2 shops partially
400	Sabu.B, B.K.nivas, Thennurkonam, Kottapuam.	Details not made available			2 shops partially, sun shade of a house
401	Jayakumar,, Kuzhivila, Thennurkonam, Kottapuram.	Details not made available			Extension of 1 shop partially
402	Prabhakaran Nadar, Jiji bhavan, Thennurkonam, Kottapuram.	190	18	2032	Compound wall, 2 shops partially
403	Shyne, Shaine nivas, Thennurkonam, Kottapuram.	190	17 15/1	28909	Compound wall, well
404	G.S.Muralidharan, 2) Vasanta kumari, Pooja, Thennurkonam, Kottapuram.	190	19 15 16/1	2030	Compound wall, Extension of 3 shops partially
405	Sudhakaran Nadar, Shaji bhavan, Thennurkonam, Kottapuram.	190	16	2031	Compound wall, Extension of 1 shop partially
406	Gopalakrishnan	Details not made available			nil
407	1)Reji, 2)Sajitha,Shalim, Thennurkonam, Kottapuram.	190	5/3 6/1 9/1	18161	Compound wall
408	Babu, Abrandinvila, Thennurkonam, Kottapuram.	Details not made available			Extension of 1 shop partially
409	Arun Janardhanan, valanvila veedu, Thennurkonam, Kottapuram.	190	4/6 4/7 5/1	43734	Compound wall, Extension of 1 shop partially
410	Retnakaran, valanvila veedu, Kottapuram, Vizhinjam.	190	4/2	24347	Compound wall, Extension of 1 shop
411	Thulasidharan, Valanvila, Kottapuram, Vizhinjam.	190	4/3	24415	Compound wall
412	Viswambaran, Valanvila, Kottapuram, Vizhinjam.	190	4/5	25061	Extension of 1 shop partially
413	A.K. Abilash.A.K.nivas, Thennurkonam, Kottapuram.	190	4/9	40974	Extension of 1 shop partially
414	S.B. Saji kumar	Details not made available			Compound wall
415	Indu, Sarath bhavan, Thennurkonam, Kottapuram.	343	1/1	43695	Compound wall, One shop partially
416	Anil kumar, Krishna bhavan, Thennurkonam, Kottapuram.	Details not made available			Compound wall, One shop partially
417	Sajeev singh, Geetha bhavan, Thennurkonam, Kottapuram.	343	4 11	37928	Compound wall

			13 15		
418	Arun, Arun Nivas, Thennurkonam, Kottapuram.	343	5	38870	Compound wall
419	Akhil, R.R. nivas, Thennurkonam, Kottapuram.	343	5/1	38869	Compound wall
420	Anish Babu, Amalothbhava, Thennurkonam, Kottapuram.	343	8/1/2	41240	Compound wall
421	Dr. Amal Babu, Amalothbhava, Thennurkonam, Kottapuram.	343	6/1/1	41239	Compound wall
422	Rajesh Babu, Love dale, Thennurkonam, Kottapuram.	343	8	26224	Compound wall
423	Sajith Lal, Arsha nikethen, Thennurkonam, Kottapuram.	343	9/1	30692	Compound wall
424	Franklin Disusa, Thennurkonam, Kottapuram.	Details not made available			Compound wall
425	Mohanam, Sreepadma, Mukkola, Kottapuram.	342	38	13616	Compound wall
426	Santha kumar.P. Sreelekshmi, Mukkola	Details not made available			Compound wall
427	Justin, Ruther villa, Mukkola, Vizhinjam.	Details not made available			Compound wall
428	Fredy , Mukkola, Vizhinjam.	Details not made available			Compound wall
429	Gisti, Christ villa, Thennurkonam, Kottapuram.	Details not made available			Compound wall
430	Unni, Asraya, Mukkola, Venganoor.	Details not made available			Compound wall
431	Sini mon.J.S. Ramanilayam, Mukkola, Vizhnjam, Anandapadmanabhan, Anandaraman.	342	6/2/1 6/1	39736	nil
432	K. Binu kumar, Ramanilayam, Mukkola, Vizhinjam.	342	6/5	19874	nil
433	K. Rajendran, Raj bhavan, Mukkola, Vizhinjam.	342	6/3 6/6	19873	nil
434	Jaya kumar	Details not made available			nil
435	Byju, Byju nilayam, Mukkola, Venganoor.	342	24/1 24	28714	Compound wall
436	1)Vijayan 2) Girija, Velayudhavilasom, Mukkola, Venganoor	345	7	37113	Compound wall
437	Abubaker, Shabeer manzil, Mukkola, Venganoor.	312	4 8	3339	Three shops partially
438	Lekshmanan	Details not made available			Compound wall, Sheet roofed shop

					partially
439	Radhakrishnan	Details not made available			Compound wall
440	Sasikala, Bindu mandiram, Mukkola, Venganoor.	Details not made available			Compound wall, s Extension of sheet roofed shop partially
441	1)Chandran, 2)Suseela, Chandra bhavan, Mukkola, Mullur.	312	--	94950	Compound wall, s Extension of sheet roofed shop partially
442	Babu, Thottarikathu veedu, Mukkola, Mullur.	337	12/3	18486	Compound wall
443	Rajan, Thottarikathu veedu, Mukkola, Mullur.	337	12/5 12/4	24393	Compound wall
444	Radha, Thottarikathu veedu, Mukkola, Mullur.	337	12/1 12/6	41051	Compound wall, foot steps, well
445	Ajaya kumar, Mukkola, Mullur.	Details not made available			Compound wall
446	Sudhakaran Nadar, Utradam, Mukkola, Mullur.	337	15	3644	Compound wall
447	1)K. Manoharan Nadar, 2)Lilly Vimala sree, Thennurkonam, Vizhinjam.	337	9/2	16063	Compound wall
448	Salini, Indira sadanam, Pappannur, Venganoor.	Details not made available			petrol pump partially
449	Ramani, Kuzhivila, roadarikathu veedu, Thennurkonam, Kottapuram.	191	19	41443	Compound wall
450	Nirmal.V.C. Pournami, Thennurkonam, Kottapuram.	337	9/1	27126	Compound wall
451	1)Gopa kumar, 2)Sheeja kumar, Gogulam, Mukkola.	337	9	21904	Two shops partially
452	Rajan.S, Vyshnavam, Mullur.	708	5/1	11938	Compound wall
453	1)Anil kumar, 2)Latha kumari, Nellivila, Mullur.	708	7	20810	Extension of a shop partially
454	Asokan, Viswaraja, Mullur.	709	7	17453	Compound wall
455	Madhu, President, Panavila, Dairy production co-operative Sangom, Mullur.	Details not made available			Sheet roofed shed partially, Compound wall
456	Nadarajan, Vizhinjam.	Details not made available			nil
457	N. Sudha, Puruttathi, Mullur.	708	11/1	7933	Compound wall
458	Mohan das, Sryas Panavila, Mullur.P.O	708	12	5575	Compound wall, septic tank
459	1)Sivamurthi, 2)Valsala, S.V.nilayam, Panavila, Mullur.	708	14	5574	Compound wall
460	Binu.B.K. Aswathy bhavan,	709	1	10111	Compound wall,

	Mullur.				Shed partially
461	Mohanam Thanal, Pana vilakom, roadarikathu veedu Mullur.	709	1/1	9646	Compound wall, Two storied house partially
462	Soumya N.S, Pana vilakom, roadarikathu veedu Mullur.	Details not made available			Compound wall
463	Rajesh kumar, sreerama mandiram, Mullur	740	15/1	32652	Compound wall
464	Raghavan Nadar, Raghav cottage, Mullur	709	5	13488	One house partially
465	Arun singh, Arun nivas, Thottam Mullur.	709	6 7 8/3 8/4	30004	Compound wall
466	Thulasi, Plavila veedu, Mullur	Details not made available			Compound wall
467	Karunakaran, Plavila veedu Mullur.	160 162	12 4	3430	Compound wall
468	Chandralekha, Lathalayam, Mullur.	162	4/1	3439	Compound wall
469	Sumangaladevi, Lathalayam, Mullur.	709	21/2	38248	Compound wall
470	Anil kumar, Thotta, Mullur.	709	21/3	38246	nil
471	Arun Nandanam, Panavila, Mullur.	705	14 25 26 34	39583	Compound wall
472	Bineesh, Plavila, Thekke vilakath veedu, Panavila, Mullur.	705	33	20643	nil
473	Pushparajan, Plavila, Thekke vilakath veedu, Mullur.	706	33/1	20618	nil
474	Aji kumar, Plavila, Thekke vilakath veedu, Mullur.	706	33	20646	nil
475	1)Sathyan alias Raju, 2)Praseetha, Plavila, Mullur.	705	29	30346	Nil
476	Rajan, Reshma bhavan, Plavila, Mullur.	705	15/1	22281	Compound wall, One shop partially
477	Anil kumar, Panavila, roadarikathu veedu, Mullur.	705	19/1 10	28748	Compound wall
478	Govt. U.P.School Panavila, Mullur.	Govt. property			Compound wall
479	George Machukuzhi, Priest Unni Mesiah Church, Panavila, Mullur.	Details not available			Compound wall
480	Pravin , Mukkola, Vizhinjam.	Details not made available			nil



481	Milan, Mukkola, Vizhinjam.	Details not made available			Compound wall
482	V. Palayyan Nadar, Krishnamma, Mampala, roadarikathu veedu, Panavila,	699	12	13453	nil
483	Rajasekharan, Sreekumar bhavan, Pulinkudi, Mullur.	699	3	7622	Compound wall
484	Vijan	Details not made available			Compound wall
485	Sanel kumar, Krishna nilayam, Mavila veedu, Mullur.	699	15/1 16	28951	Compound wall, one shop partially
486	Surendran, Mavila veedu, roadarikathu veedu, Mavila.	694	4/1	28501	Compound wall
487	Sivanandan, Mavila, roadarikathu veedu, Panavila.	699 768	13 12	7631	Compound wall
488	1)Rajesh, 2)Sreedevi, Rajasree, Polackal vilakom, Panavila	699	6	35044	nil
489	Babu	Details not made available			nil
490	Jim Lal, T.C. Sadanam, Mavila, Mullur.	699	8	43066	Compound wall, car shed
491	Sivadasan nadar, Kizhekkarikathu veedu, Mullur.	699	10/4 10/5	14977	Compound wall
492	1)Balakrishnan, 2) Sarojini, Shalayampuri, Panavila, Mullur.	699	9	26870	Compound wall
493	Surendran	Details not made available			Sheet roofed one shop full
494	Sunil kumar, Panavila, Mullur.	699	9/1	26816	Compound wall
495	N. Anandakrishnan, Krishnalayam, Mullur.	699	10	26915	Compound wall
496	1)Manoharan, 2) Valsala, Nettarathala, roadarikathu vedu, Mullur.	715	19	20734	Sheet roofed shed partially
497	Sobha.B, Nettarathala, Bhargava nilayam, Mullur.	715	20	31896	House partially, Well , Compound wall
498	Balakrishnan, Panavial, Mullur.	Details not made available			Extension of one shop partially
499	1)Shibi, 2) Divsh moni, Deepa House, Mullur.	715	20/1/1	25297	Compound wall, car shek
500	Edwin Simon, Primi cottage, Chembakaraman pura, Pulluvilal.	716	18/2 31/4 12	42711	Compound wall, Sheet roofed shed partially
501	Suni kumar, Vrindavan house, Mullur.	716	19	11937	Compound wall
502	Sobhana kumari, Panavila,	Details not made available			Compound wall

	Mullur.				
503	Surendran, Panavila, Mullur.	Details not made available			Compound wall
504	Venugopal Nair, Malakkode, Mullur.	717	5/1	21931	Sheet roofed two shops partially
505	Johny, Sreejith nilayam, Mullur.	Details not made available			Compound wall
506	Sahadevan, Panavila, Mullur.	Details not made available			nil
507	Gopakumar, Koovaru vilakathu veedu, Mullur.	708	6/1	11693	Compound wall
508	Binu, Hemistry, Mullur,	Details not made available			Compound wall
509	Anil kumar, Sarovaram, Mullur.	750	23	26864	Two shops partially
510	Rajesh, Ananda vilasom, Mullur.	750	23/1	24863	Compound wall
511	Shaji, Chilanthira, roadarikathu veedu, Mullur.	750	4 6	33574	Compound wall
512	Devarajan, Devasadanam, Mullur.	751	15 2/1 3/3 7	10103	Compound wall
513	Jagathambika, Secretary, Kidarakuzhi, Society, Vizhinjam.	751	15/3	31920	nil
514	Vishnu, vishnavam, Panavila, Mullur.	751	10/1 15/12	39907	Compound wall
515	Vishak, Sheeja bhavan, Thottam, Mullur.	751	10 10/1	39908	Compound wall, Flour mill partially
516	Johny, Joy Mullur.	Details not made available			nil
517	Karthika paniker, Mullur.	Details not made available			nil
518	Aji, Thiruvathira, Panavila, Mullur.	Details not made available			Compound wall
519	Parameswaran	Details not made available			Two shops partially
520	Balasekharan, Pana ninna roadarikathu veedu, Mullur,	752	3/2	24640	One shop partially
521	Balakrishnan Nadar, Krishna vilasom, Panavila, Mullur.	764	21	19531	Compound wall
522	B.V. Mohan, Sushama kumari, Bhaskara nilayam, Panavila, Mullur.	764	2/1	19531	Compound wall
523	1)Manoharan, 2)Kumari Geetha, Manohara nivas, Mullur.	764	10	8986	Compound wall, one house partially
524	Sunil kumar, Nalukettu house, Panavila, Mullur,	764	2/1 2/2	15638	Compound wall
525	B.V. Ajith kumar, Pana ninna, Narayana vilasom,	764	2/8	15741	Sheet roofed shed partially

	Mullur.				
526	1)Abilash.V.B, 2) Nisha V.T. Nisha bhavan, Panavila, Mullur.	764	5/1	34977	Compound wall
527	Simon, Panavila, Mullur.	764	5/2	34862	Compound wall, Two shops partially
528	Ajith kumar, Sree bhavan, Panavila, Mullur.	764	4	20934	Two shops partially
529	Ravindran Nadar, Panavila, Kadayar roadarikathu veedu Mullur.	765	1	8596	Compound wall, Two shops partially
530	Saranya, 2)Sreekuttan, Parvathi bhavan, Parassala.	765	2/1/1 2/2	41547	Extension of a ruin shop
531	G. Christalin, Noopuram, Panavila, Mullur.	765	20 5 6	30384	Compound wall
532	Sajan.R.V, Panavila, Puthen vedu, Mullur.	765	7	40841	Compound wall
533	Aji Christepher, D.R. sadanam, Mullur.	765	8 9	13559	Compound wall
534	R. Thanachan, Panavila, roadarikathu veedu, Mullur.	765	21	13507	Compound wall
535	C.V.Shyju, Shadayil, Super market, Panavila, Mullur.	765	22 23	35369	Extension of one shop
536	Sivaraman, Sivasuja sadanam, Mullur.	766	2 3	17900	Compound wall, two storied house
537	Pankajashan, Mavila, roadarikathu veedu, Mullur.	706	10	8623	Sheet roofed house full
538	Sobha, Panavila, Mullur.	706	10/1	9641	Sheet roofed house full
539	Madhu, Panavila, Mullur.	706	9	9461	Compound wall
540	Wilfred Mohan, Mavila, Puthen veedu, Mullur.	766	19/3 18 32	42384	Sheet roofed a shed partially
541	Prince Mohan, Mavila, Puthen veedu, Mullur.	766	18/3 19/2	39633	nil
542	Baiju, Anu, G.S.sadanam, Panavila, Mullur.	770	22 1/2	28631	Compound wall
543	1)Sivadasan, 2)Nisha	Details not made available			Compound wall
544	N.Sadasivan,Malila, Kizhakkarikathu veedu, Mullur.	770	27 26	35481	Compound wall
545	Linston Steaphen, Preethi cottage, Chembakaraman thura, Pulluvila.	694	19	42339	Compound wall

546	Krishnankutty.B.K.nivas, Seemakizhangu vila, Pulinkudi, Mullur.	694	18/1	9673	nil
547	Saju, S.R. Buildings, Valiyavila, Mullur.	772	10 11	40867	Compound wall, one terrace house partially
548	Anitha, 2)Ajayakumar, Pottavila, roadarikathu veedu, Pulinkudi, Mullur.	772	2 1	9427	Extension of two shops partially
549	Sivadasan	Details not made available			nil
550	1)Sasi, 2)Usha, Pottavila, roadarikathu veedu, Pulinkudi, Mullur.	772	4/2	10049	Compound wall
551	Sasi, Pottavila, roadarikathu veedu, Pulinkudi, Mullur.	771	4/1	10048	Compound wall
552	Sugathakumar, Sundar nivas, Pottavila, Mullur.	772	4/3 4/4	21926	Compound wall, Sheet roofed a shed partially
553	Sujith, Pottavila, roadarikathu veedu, Pulinkudi, Mullur.	772	34/2	39786	Compound wall
554	Raji, Pottavila veedu, Pulinkudi, Mullur.	Details not made available			nil
555	Chandran,Pottavila veedu, Pulinkudi, Mullur.	772	9 6	9315	nil
556	Saju, S.R. buildings, Valiyavila, Mullur.	694	20 18	40835	nil
557	Jayarajan, Punnavila, kadayara Puthen veedu, Mullur.	772	14/2 14/3		Two shops partially
558	Thankayyan, Punnavila, Kadayara, Puthen veedu, Mullur.	765	21	13507	One shop partially
559	Surendran, Pottavila veedu, Pulinkudi, Mullur.	772	15 15/1 28	23049	Sheet roofed two shops partially
560	Manikantan, Pottavila veedu, Pulinkudi, Mullur.	772	15	8745	One shop partially
561	Shyju, Pottavila veedu, Pulinkudi, Mullur.	Details not made available			Two shops partially
562	Father, Bethesaida, Meditation centre, Pulinkudi, Mullur.	Details not made available			Compound wall
563	Sukumaran Nadar, Durga nilayam, Mullur.	Details not made available			Compound wall
564	Kamalen, Pottavila veedu, Pulinkudi, Mullur.	694	11	13451	Two storied house full

565	Latha.V, Krishnayil, Kodunganoor, Vattiyoorkavu.	695	3	31422	nil
566	K. Nambisan, Karuna sadanam, Pulinkudi, Mullur.	695	17	7613	Compound wall
567	Ambisan, Karuna sadanam, Pulinkudi, Mullur.	695	13	7614	nil
568	Bhuvaneswari, Mantra murthy, Nagaraja Kshethra trust, Pulinkudi, Mullur.	695	14		Snake Temple
569	Balachandran, TC.3/450, Chithanya, Muttada, Thiruvananthapuram.	695	14	7615	well
570	1)Suresh Babu, 2)Binny Mangalsseri, Mullur.	695	18/1	10275	nil
571	Arya.A.R, Arun nivas, Mullur.	695	19 17	29851	Compound wall
572	Anithakumari.T.S, Greeshma, Cheppath, Kottukal.P.O.	695	8/1/1 2/1	40472	Compound wall, two storied house partially
573	Arya.A.R, Arun nivas, Mullur.	695	18	31090	Compound wall
574	Vyshnavakumari, Krishnayil, Kodunganoor, Vattiyoorkavu.	694	7	7590	nil
575	1)Sibin, 2)Deepa, Sanju nivas Mullur.	695	20	37910	nil
576	Krishnankutty, Punna vila, Pulinkudi, Mullur.	695	4/2	18923	Compound wall, car shed
577	Somarajan, Punna vila, Pulinkudi, Mullur.	695	4/3	18922	Compound wall
578	Madhu, Nellikunnu, Vizhinjam.	Details not made available			Compound wall
579	Seethalekshmi.V.K. Renjith bhavan, Pulinkudi, Mullur.	695	9	15965	Four shops partially
580	Radhakrishnan, Ganesh mandiram, Pulinkudi, Mullur.	695	7/2 7	26851	Two shops partially
581	1)Rohit Milan, 2) Regu Milan, Asok, V.S.S.C. road, Station kadavu, Kazhakkuttom.	695	14/1 16/7	33292	nil
582	Renjith Mohan	126	8	34052	Compound wall
583	Prabhavathi amma	698	5/1		Compound wall
584	Prabhavathi amma	698	1/2		Compound wall
585	1)Krishnankutty, 2)Jayakumari, B.K. nivas, Balaramapuram.	694	8	7896	nil
586	B.K. Aswathy, B.K.nivas,	694	8/1,2,3	29442	nil

	Seemakizhangu vila, Mullur.				
587	A.Binny, Mangalasseri, Mullur.	695	8/1,2	41476	Compound wall
588	1)Sanilkumar, 2)Suchitra, Varuthattu puthen veedu, Amaravila	772	34/3	40161	Compound wall
589	Dr. Sunil dath, 2)Geetha.M.S, Nalanda bhavan, Mullur.	621	19	15880	Two shop partially
590	Sainudeen, Mullur.	Details not available			Five shops partially, two shops full
591	Jusina beevi, Kavuvilakam, Vizhinjam.	140	9/2-2	35102	One shop partially
592	Meeran pillai, Thottavilakathu villa, Vizhinjam,	200	5/3,3-1	10704	One shop partially
593	Premnath, Prasobha, Vizhinjam.	169	2/2,1	12984	nil
594	Prasobha, Vizhinjam.	169	14	13046	nil
595	Suchitra, 2)Sanelkumar, varthitta House, Vizhinjam.	772	34/3	40161	Compound wall
596	Seethadevi, 2)Raveenthan, 3) Rajan, Saralalayam, Vazhuthacaud.	169	15	14745	nil
597	Aswathy, Sreekailasom, Mullur.	671	2/1	29222	nil
598	Rani Jose, Mullur.	Details not made available			Compound wall
599	Mujeeb Rehman, Kizhekke vilakam, Mujeeb manzil, Vizhinjam.	83	28	43179	One house part, two shops partially
	Sy. Block 16		Kottukal Village		
600	Rajan Pottavila, Puthen veedu, Pulinkudi Mullur.	339	12/2 12/1	24200	Extension of a shop partially
601	Suresh, veena, Pulinkudi Mullur.	Details not made available			One shop partially
602	1)Binulan, 2)Viswasekharan, lal sadanam, Pulinkudi Mullur.	36	2/1	17093	Compound wall, Car shed partially
603	1)Maniyappan, 2)Sheeba.M.V.	Details not made available			nil
604	Pushkaran, Pushkara vilasom, Pulinkudi Mullur.	Details not made available			Compound wall
605	Jayaprakash, Goudaman, J.P.Nivas, Pulinkudi Mullur.	341	23 25	23423	Compound wall, sheet roofed part
606	1)Udayakumar, 2)Chitradevi, Puja bhavan, Pulinkudi Mullur.	341	26/1	8639	Compound wall, Sheet roofed one shop
607	Anish	Details not made available			Sheet roofed house

					partially
608	Sudhakaran, V.S. bhavan, Pulinkudi, Kottukal.	341	26	5073	Compound wall
609	Shibu.V.K, bhavan, Thani ninna, charuvila veedu, Pulinkudi Mullur.	Details not made available			Compound wall
610	1)Salin lal, 2)Sujitha babu, vrindavanam, Azhimala, Chowara.	326	8/2/1	23078	sheet roofed two rooms of a shop
611	Filma George, vakayil, house, Manjumala.P.O. Ernakulam.	Details not made available			Extension of one shop partially
612	Girisan, Sreejanakiyam, Pulinkudi, Mullur.	344	9/1	17046	Two shops partially
613	Sajeevan	Details not made available			Terrace house partially
614	Dharman	Details not made available			nil
615	Ravikumar, roadarikathu veedu, Pulinkudi, Mullur.	344	6/1	11210	nil
616	Sakuntala.G, Bhadralayam, Azhimala, Pulinkudi, Mullur.	344	7/1	18133	Compound wall, one shop partially
617	Murukappan. M.R. sadanam, Pulinkudi, Mullur.	344	7/2	12284	nil
618	Asokan. R, Makam nivas, Azhimala, Chowara.	322	4/1/1 4/2	9493	Compound wall
619	Rajan, Pulinkudi, Mullur.	Details not made available			Compound wall
620	Sathyaseelan, Sathageetha, Pulinkudi, Mullur.	Details not made available			Four shops partially
621	Binu, Kottakuzhivila, kadayara veedu, Azhimala, Chowara.	345	10	21988	Sun shade of a house
622	R. Suresh babum, C.B. bhavan, Pulinkudi, Chowara.	345	6/1	24440	Compound wall, one house partially
623	Mohanan	346	5	24412	Compound wall
624	Mahesh, Kanjiram ninna veedu, Chowara.	366	19 19/1	4386	nil
625	Sreeja kottukal.	Details not made available			Sheet roofed one house partially
626	1)Dineshkumar, 2) Sunitha Rani, Kanjiram ninna veedu, Kottukal.	366	23 24/1	11385	nil
627	Vijayan, Secretary, Azhmala, Siva kshethram, Pulinkudi, Chowara.	Details not made available			Two shops partially
628	1)Sureshkumar, 2)Ajimole, A.S. tower, Pulinkudi, Mullur.	339	14/3 14/2	16828	nil
629	1)Abilashkumar, 2)Shiji mole, Sarada bhavan, Pulinkudi.	339	14 14/4	18940	nil
630	1)Akhila.A.S., 2)Bindu.A.R. Pusha vilasom, Pulinkudi,	339	15	23363	One house with ten rooms partially

	Mullur.				
631	Binukumar, Punnavila, roadarikathu veedu, Pulinkudi, Chowara.	339	20/2	21233	Compound wall, one shop partially, Sheet shed partially
632	Bijukumar, Thiruvathira, Punnavila, Pulinkudi, Chowara.	337	20	21247	Sheet rooped house &shop
633	Sajukumar, Punnavila, roadarikathu veedu, Pulinkudi, Chowara.	Details not made available			Compound wall, Sheet shed partially
634	Anish, sreepadam, Pulinkudi, Chowara.	Details not made available			Compound wall
635	Mini.R, Babu palace, Pulinkudi, Chowara.	326	8/2/6 8/2/9	26618	Compound wall
636	Mithun.R.Chand, Rose nagar, Rohini, Nalanchira.	326	11/9 9	18251	Compound wall
637	Rajendran.S, R.B. nivas, Pulinkudi, Azhimala.	Details not made available			Compound wall
638	Mangalanandan, Mangala bhavan, Pulinkudi, Chowara.	326	11/2	20818	Compound wall
639	Anilkumar.S, Chekiduthattu, roadarikathu veedu, Pulinkudi, Mullur.	344	2	24954	One shop partially
640	1)Bijukumar, 2)Suma, Dharm, Thekkekonamm, Pulinkudi, Mullur.	344	6/5	12697	Two shops partially
641	Symaladevi	343	11	11812	nil
642	Sheeba	343	3		Compound wall
643	Girija	343	2		Compound wall
644	Safarulla khan	322	4/4	11830	Compound wall
645	Asok kumar, President, S.N.D.P. Sagha 1105,Pulinkudi, Chowara.	321	7		Guru mandiram partially
646	Suresh, Anitha, Bhakthi vilasom, Pulinkudi, Kottukal.	344	8	22926	Compound wall
647	Y.S.Beena, Ayyappa nivas, Venganoor, Chavadinada	322	4/3	3346	Compound wall
648	Y.S. Gopan, Y.S.G.bhavan, Kottakuzhi vila, Azhimala, Chowara.	322	36	12478	nil
649	Raju, S.R. bhavan, Kottakuzhi vila, Azhimala, Chowara.	322	6/5 6/6 6/3 6/4	17240	4 shops partially, Compound wall
650	1)Manikuttan, 2)Salini, M.S.bhavan, Ayanikuzhivial, Chowara.	322	6/8	12640	Compound wall, Shed partially
651	Raji, Kunju cottage, Marayimuttom, Neyyattinkara.	Details not made available			nil



652	Jobin, George, vakeyil house, Chowara, Chowara.	326	8/2/2	26515	Compound wall
653	Rajan, R.K.S.Agencies, Azhimala, Chowara	Details not made available			A shop
654	Chittira.R.Chand, Rose nagar, Rohini, Nalanchira.	326	11/5 9/1/1	18250	Compound wall
655	1)Anilkumar, 2)Rema, S.N. sadanam, Plavila, Kattachalkuzhi.	344	2/1	12071	Extension of one shop partially
656	Bharat Babu.M, Amal nivas, TC8/482-11, Thirumala.	326	8/2/5		Compound wall
657	Bahulayen, Pulinkudi,Mullur.	326	8/2		
658	Rohit Milan, Asok, V.S.S.C. road, Kazhakuttam.	326	8/27	26619	Compound wall
659	Sukanya, Babu palace, Mullur	326	8/2/8		Compound wall
660	Binu, Pulinkudi, Chowara.	328	7/2		
661	Saritha, Chowara	328	5		
662	1)Sunitha Rani, B.A.Sivalayam, Vyavla nagar, Ookkode, Nemom.	366	22 24 25	9566	nil
663	Mary dasan, Ambalath moola, Chowara.	321	5/1		nil
664	1)Balumon, 2)Aswathy, Valiyavilakathu Mekkerik puthen veedu, Puliyoorkonam, Payattuvila.	322	33	26060	nil
665	1)Ajilkumar, 2)Sindu, Pavithram, Kavilpurathe, Thekkekonam, Kottukal.	332	33/1	16637	NII
666	Somasundara rajan, Sagaram. Chowara.	320	30	7018	Compound wall
667	Girija, Sagaram. Chowara.	320	30/1 30/2	7921	Compound wall
668	Shaheer, panavitta nada, Puthen veedu, Chowara	320	6/3/1	20387	One shop
669	Sudhakaran,	321	11		nil
670	Vidya.V.S. Rajitha bhavan, Chowara.	320	6	22412	One shop partially
671	Sudhakaran, Charuvila puthen veedu, Payittivila.	320	6/2	21156	Flour mill
672	Raveendran.K.Ravi bhavan, Chowara.	320	6/1	7628	Compound wall
673	1)D. Mohanan, 2)Ushakumari. A,Gramadeepam,Chowara.P.O.	320	28	4634	Compound wall, one shop partially
674	Sheela.A.S, Mithen nivas, Chowara.	Details not made available			Three shops partially
675	Manikantan, Mani mandiram,	320	34	7358	Two shops

	Chowara.				partially
676	Rajamoni R.S. nivas, Azhimala, Chowara.	320	35	7359	nil
677	Bhuvanendran, S.M vilasom, Chowara, Chowara.P.O	318	30	5193	Two shops partially
678	1)Gangadharan Nadar, 2)Shaji Ayanikutti vila veedu, Chowara.	318	31/3	8524	One shop partially
679	Lalitha, Ayanikutti vila veedu, Chowara.	318	31	9831	One shop partially
680	1)Sajukumar, 2)Shyni, Ganga nivas, Chowara, Chowara.P.O.	318	31/1/1	23845	One shop partially
681	Chandran, Aswathy bhavan, Kidarakuzhi, Vizhinjam.	318	31	22773	One shop partially
682	Omana. C.R. nivas, Chowara.	318	32/1	4060	One house partially
683	Ramachandran Nair, C.R. nivas, Chowara.	318	32	5405	One shop partially
684	Santhosh kumar, Kanjiram ninna vila, Vyshnavam, Chowara	318	9/2	24678	Two shops partially
685	Fernendes Father, Bithe Sabha Church, Chowara.	Details not made available			Compound wall
686	Shibupal. T, S.D. nilayam, Pulinkudi.	318	10	4569	Two shops partially
687	Fernendes Father, Bithe Sabha Church, Chowara.	Details not available			Kurissadi, Church property
688	Padmakumar, Padma vilasom, Chowara.	372	18	18755	Six shops full
689	Sivakumar.	Details not made available			Six shops full, Two storied house full
690	1)Chandran.L, 2)Pushpa raji. C.R. bhavan, Nellikunnu, Mullur.P.O.	372	18/3	24856	3 terrace shops full
691	Shylajakumari,S.L, Lal bhavan, Chowara, Chowara.P.O.	372	18	9745	Two storied house full
692	Udayakumar, Thekkekonam, Pulinkudi, Chowara.	372	2	7001	Compound wall
693	1)Beenakumari, 2)Sudhakaran, Sudhakar nivas, Chowara.	372	19	13080	Two storied house partially, Compound wall
694	1)Gopakumar, 2)Karthika, Laila sadanam, Chowara, Chowara.P.O.	372	20	13081	Car shed, Two storied house partially
695	Parameswaran, Parameswar sadanam, Chowara, Chowara.P.O.	372	24	7242	nil
696	1)Ravi, 2)Sini, Peace cottage,	372	13	21388	Two storied house

	Chowara, Chowara.P.O.				partially, 2 shops partially
697	Ancy.K Alex, Ashayar, Chowara, Chowara.P.O.	372	4/1/3	26730	Two houses partially
698	Kochu Treasia, Santhonam, Chowara, Chowara.P.O.	372	4	26731	Two houses partially
699	Georgekutty, Anugraha, Chowara, Chowara.P.O.	372	14/1	25571	One terrace house partially
700	Misiaha das, Deepika, Chowara, Chowara.P.O.	372	16/1	13851	Compound wall
701	Jose, Jose mandiram Chowara, Chowara.P.O.	372	16	13850	Compound wall
702	1)Shibu, 2) Shyni, Vitharanthal vila,kizhakkarikathu veedu, Chowara,Chowara.P.O.	372	17/1	20784	Compound wall, water tank
703	1)P. Dasan, 2)Omana Vitharanthal vila, Kizhakkerikathu veedu, Chowara, Chowara.P.O.	372	17	5424	water tank
704	Robert, Ashayar, Chowara, Chowara.P.O.	31	2/8/6	22510	nil
705	Suganti, Saron bhavan, Chowara.	371	2	22560	Two storied house,Compound wall
706	Surendran, Jijo bhavan, Chowara, Chowara.P.O.	371	2	18741	Nil
707	Sisupalan, P.S. bhavan, Chowara, Chowara.P.O.	371	2/8/1	9307	Two storied house partially
708	Priest, Malankara church, Chowara, Chowara.P.O.	Details not made available			Kurissadi
709	Biju, Sobhi bhavan, Adimala thura.	Details not made available			Compound wall, 2 shops partially
710	Silas, Jinu bhavan, Mulaku vial, Chowara.	371	2/6	7787	Compound wall, one shop partially
711	Parameswaran, Parameswara sadanam , Chowara, Chowara.P.O.	371	13	7242	Compound wall partially
712	Jiji.T.J, Raja house, Chowara, Chowara.P.O.	366	29/2 30/3	26639	Compound wall
713	Shibu, 2)Jiji, Raja house, Chowara, Chowara.P.O.	366	2/1 30/2 31 32	24322	Compound wall
714	Retnahari, Siva sadanam, Azhimala, Chowara, Chowara.P.O.	322	24	13603	Compound wall
715	Sudarsanan, Chowara,	Details not made available			Compound wall
716	Chandran, Chowara.	Details not made available			Compound wall
717	Gopinathan Nair, Rebis health	Details not made available			nil

	care, private, Ltd.				
718	Mohan nair	Details not made available			Extension of a shop part
719	Manikantan	Details not made available			Two shops
720	Shunmugham Nair, M.S.nivas, Chowara, Chowara.P.O.	374	40	5475	One room of a Terrace building
721	Priest, Baithe sabha church, Chowara, Chowara.P.O.	373	12		Compound wall
722	Kesavan, Vendevathin, Edavazhikkara veedu, Chowara, Chowara.P.O.	374	41/1	7024	Terrace one shop partially
723	Priest, Baithe sabha church, Chowara, Chowara.P.O.	Details not made available			Church partially, Compound wall
724	Sudharsanan	Details not made available			one shop partially
725	1)Sylas, 2)Sasikala,3) Rajesh, bhavan, Priest, Baithe sabha church, Chowara, Chowara.P.O.	373	16	5436	One house partially
726	Thomas John, Muttut Fin Corp, Priest, Baithe sabha church, Chowara, Chowara.P.O.	Details not made available			Compound wall, front part of a terrace building
727	1)Kanak Retnam Nadar, 2)Vasumathi, Thanni ninne, kuzhi vila veedu, Priest, Baithe sabha church, Chowara, Chowara.P.O.	375 373 373	15 6 7	5430	Compound wall, sun shade of a house
728	Sreekumar	Details not made available			Two terrance shops partially
729	Gopalakrishnan Nair, Geetha bhavan, Chowara, Chowara.P.O.	380	2	5595	Two terrance shops full, Compound wall
730	Jobin.V raj, 2)C.S. Sunitha, Vijay bhavan, Malayam.	380	46 5/1	18276	Compound wall
731	Shaji, Matha house, Chowara.	380	5/3	24425	Compound wall, terrance shops partially
732	Mohanan	Details not made available			Compound wall
733	Jayarajan, Vendezha ninna vila veedu, Kottukal.	380	16	13175	Compound wall, one house partially
734	Pankajashi, Vendezha ninna vila veedu, Chowara, Chowara.	Details not made available			Compound wall
735	1)Sahadevan, 2)Valsala, Souramya, Chowara, Chowara	380	18 6/1	12928	Two storied house partially
736	Jose, Jose bhavan, Chowara, Chowara.P.O.	380 373	7/1 94/2	13850	Compound wall, one house partially
737	Silil, Silil bhavan, Chowara, Chowara.P.O.	380	8	22656	Compound wall
738	Sukumaran Nadar, Vandazha	380	48	5269	Compound wall

	ninna,Edavazhakkara puthe veedu, Chowara, Chowara.P.O.				
739	Gopi, Vandazha ninna veedu, bhargavi bhavan, Chowara, Chowara.P.O.	380	22	5607	Compound wall, sheet roofed one house partially
740	Raveendran, Vandazha ninna, roadarikathu veedu, Chowara.	380	4/1	8169	Two shops , two storied house partially
741	Rajendran, Vandazha ninna, Vandazha ninna.Chowara.P.O.	380	47 9/2	5628	Compound wall
742	Sudhakaran,sudhakar nivas, Chowara, Chowara.P.O.	380	10 11	17832	Compound wall, corner of a building
743	Shibukumar, D.S bhavan, Chowara, Chowara.P.O.	382	17/2	12504	One shop, house partially
744	A.K. Meenakumari, Sudhakar nivas, Chowara, Chowara.P.O.	373	2/1	25695	Compound wall
745	Usha, Usha bhavan, Chowara, Chowara.P.O.	382	8/2		Compound wall
746	Antony.P, Saint antony house, Chowara, Chowara.P.O.	382	19	26698	Compound wall. One terrace building
747	Prasad, Vandena thina vila, Aswathy nivas, Chowara, Chowara.P.O.	382	4 4/1		One house partially
748	Joy, Vandazha thina vila, Seela bhavan,Chowara,Chowara.P.O.	382	4/1/1 4/2		One house partially
749	1)Shibu, 2)Linda, Kalathilkara, Kottukal,Chowara,Chowara.PO.	382	2	18082	Two shops partially
750	Post master, Post Office, Chowara,Chowara.PO.	Govt property			Two rooms partially
751	Jeevadas, Kalathil, Chowara,Chowara.PO.	382	63	8167	Compound wall
752	T.S. Asok Director, TC 24/2014, Arch tech house, Thycaud, Thiruvananthapuram.	383	2	26537	Compound wall
753	Sunilkumar, Vandana thena veedu, Chowara,Chowara.PO.	Details not made available			Two storied building partially
754	Padmakumar, Padma vilasom, Chowara,Chowara.PO.	Details not made available			Compound wall
755	Nizam, Messers.S.A.W. hospital, Private limited	380	2	26537	Compound wall
756	Sekharan	380	2/1	26436	nil
757	Sivakumar, Saswathy vilasom, Chowara,Chowara.PO.	Details not made available			Compound wall, one house partially
758	Antony	Details not made available			Compound wall
759	Priest, Malankara Catholic Church, Chowara,Chowara.PO.	Details not made available			Kurissadi partially
760	1)Hridaya das, 2)Prijith, das	371	2/1	7358	Compound wall,

	bhavan, Chowara, Chowara.PO.				one shop partially
761	Manikantan.T. Mani mandiram, Chowara, Chowara.PO.	Details not made available			Compound wall
762	Sergi Thankayyan, Thanrayu sadanam, Chowara, Chowara.PO.	384	3/2	17762	Extension of a house partially
763	Prasannakumar, Thanrayu sadanam, Chowara, Chowara.PO.	384	3	17764	Two storied house partially, Compound wall
764	Ravi Rajayyan Nadar, Ramakrishnana mandiram, Chowara.	Details not made available			Compound wall
765	N. Thankayyan Nadar, Thankalayam, Chowara.	384	6	5711	One terrace house partially, two shops partially
766	R. Retnakumari.S, Thankalayam, Chowara.	Details not made available			nil
767	Kusalakumari.S. Jnanabmika nivas, Chowara, Chowara.PO.	384	10	11585	nil
768	Madhu.D, Madhu bhavan, Chowara, Chowara.PO.	391	4/1	20176	Compound wall
769	Thankachan, Pana ninna puthen veedu, Chowara, Chowara.PO.	391	6	22676	Compound wall
770	1)Sreedharan Nadar, 2)Syamala, Pana ninna puthen veedu, Chowara, Chowara.PO.	391	11	5776	Family temple office room, Altar
771	Suresh pana ninna puthen veedu, Chowara, Chowara.PO.	391	11/2	21146	nil
772	Anilkumar.S, Niranjana, Temple road, Chowara, Chowara.PO.	391	11/2	21147	Compound wall
773	Gopakumar, Gopika nivas, Chowara, Chowara.PO.	391	13	9411	Two storied house, Compound wall
774	Y.N. Jayasree, Ambika sadanam, Kamukinkode, Kodangavila.	390	4/1	20906	nil
775	Vijayakuamari, Vijayakumari bhavan, Chowara, Chowara.PO.	320	33	18139	Compound wall
776	1)Saji,2)Shyla prasad, B.R. house, Chowara, Chowara.PO.	390	6	20922	Compound wall, one house
777	1)Akhilesh, 2)Aswathi Puttu thinna veedu, Chowara.PO.	390	7	22885	Compound wall
778	Deepak, T.V. Sreekalam, Chowara, Chowara.PO.	390	23 8/1	27331	Compound wall
779	Abilash.S.S Puttu thinna veedu, Chowara.PO.	390	19	5763	Compound wall
780	Suresh kumar, Puttu thinna veedu, Chowara.PO.	390	20	18786	Compound wall
781	Suresh kumar, Puttu thinna	390	20/1	25284	Shops, two storied

	veedu, Chowara.P.O.				house partially
782	Ravindran, Thanal, Chowara, Chowara.P.O.	390	19	5763	Compound wall
783	Elikutty Robert, S.A. cottage, Convent road, Neyyattinkara.	395	4/1 5	11371	Compound wall
784	Sreekantan, Mukkom, Palavila, veedu, Chowara.	395	6/1	25277	One house partially
785	1) Deepu.V.S, 2)Soumya, S.S. Mukkom palaveedu, Chowara.	395	6/2/2	27142	Sheet roofed house partially
786	Ajikumar, Mukkom, Palavila, Chowara.	395	6/1	4014	two storied house partially, Compound wall
787	Santhosh kumar, Mukkom, Palavila, Chowara.	395	6/1	9039	Nil
788	Padmakumar Padmalayam, Chowara, Chowara.P.O.	395	17 18/1	17763	Compound wall
789	Prasannakumar, Thankaraj sadan, Chowara.	Details not made available			Compound wall
790	Annie, Vandezha, Thina veedu, Chowara, Chowara.P.O.	395	53/1	27275	Compound wall, one shop partially
791	1)Anilkumar, 2) Bindu, Thiruvonam house, Khethram road, Chowara.	395	19/1	12229	Compound wall
792	Sasidharan, Mukkampala vila veedu, Chowara, Chowara.P.O.	Details not made available			nil
793	Thankappan Nadar, Pana ninna veedu, Chowara, Chowara.P.O.	Details not made available			nil
794	Joseph, Thiru kudumba Devalayam, Chowara.	Details not made available			Compound wall
795	Sunineswapin, Sankirthanam, Chowara.	395	20/1	18623	Compound wall
796	Palli vaka, property.	395	8		Compound wall
797	Filma Luis, Secred heart house, Ambalathumoola, Chowara.	406	33	13196	Compound wall
798	1)Mohanana, 2)Santha, Puttu thina, veedu, Chowara.	406	54	7275	nil
799	Thankappan, T.V. sadanam, Mukkolam, Chowara.	406	32	5975	nil
800	Latha, Thadatharikathu veedu, Cheviyamkode, Vadakkinkara, Kattakkada.	406	35	5978	nil
801	Kannan, premadharsini, Chowara.	410	1/6	26280	Compound wall
802	Arya, Savitha sadanam, Karakkonam, Neyyattinkara.	409	6/2		Compound wall
803	N.R.Santhoshkumar Visak bhavan, Chowara.	410	1/1	26572	Compound wall
804	1)George, 2)Usha, Usha bhavan, Mukkampala vila	410	1/2	7997	Compound wall, Shed partially, one

	veedu, Chowara.				shop partially
805	Prasant, Ok nivas, Valiyathura.	410	2/1	23157	Compound wall
806	Prathyush, Jayapal, Deepthi nivas, Pettah.	410	2	24915	Compound wall
807	Udayakumar, Sivodayam, Oochara, Kanjiramkulam	409 410	5 14	13355	Compound wall, Sheet roofed one house partially
808	1)Rajesh, 2)Lathadevi, Krishna bhavan , Chowara.	410	7/4	12708	nil
809	Satheeshkumar, Thani ninna vila veedu, Chowara	410	7/1	22429	nil
810	Satheeshkumar, C.S. nivas, Chappath, Chowara	410	13	6054	nil
811	1)Manipradeep, 2)Bindu, 3)Kiren pradeep, Leela bhavan, Kottukal, Chowara.	410	14	25613	Compound wall, car shed
812	Pravin Mohan, K.P. vilasom, Chowara Kshethram.	406	28	24288	nil
813	1) Binukumar, 2) Bindu, Koviluvila, Bindu house, Chowara.	403	19/1	11903	nil
814	1)Bhasi, 2)Syamala, Thanai bhavan, Alu ninna veedu Chowara.	406	18/2	10105	nil
815	1)Bindu babu, Priya bhavan, Chowara, Chowara.P.O.	406	18/2	21898	nil
816	Jagal Prasad, Ushas, Chowara, Chowara.P.O.	406	18	10104	nil
817	1)Jagal Prasad, 2) Geetha, Ushas, Chowara, Chowara.P.O.	406	17 19	5965	nil
818	Sindu.V, TC 6/1856, Medical College, Thiruvananthapuram.	406	16/2	25278	Compound wall
819	Godwin raj, Shermila Prasad, Shalom, Chowara, Chowara.P.O.	392	18/1	14139	Compound wall
820	Sumand Patel, Gujara nivas, Chowara.	Details not made available			Compound wall
821	1)Mohan, 2)Geetha, M.G. nivas, Chowara.	392	7/2 7	17352 17374	Compound wall, sun shade of a house
822	Asok	Details not made available			A ruin house partially
823	Jyothishkumar	Details not made available			Compound wall
824	Rajan, R.B.nivas, Vazhand ninna veedu, Chowara.	392	16/1	72140	Compound wall
825	Manikantan, Mani mandiram, Chowara.	392	31	17444	Compound wall
826	Sekharan, S.B.bhavan,	392	31	24242	Compound wall



	Chowara.				
827	Rajamani, K.S. nivas, Azhimala.	391	11/2		Compound wall
828	Rajan	391	9/5		Compound wall, sun shade of a house
829	Sreekumar, Sreekumara vilasom, Chowara.	392	17	9339	Compound wall, a house partially
830	Shajikumar alias Shajukumar, Puttu ninna veedu, Chowara	393	2/1	18648	Compound wall
831	Ravindran, Vinod bhavan, Chowara.	393	2/1 24/1 4	18649	Compound wall, a house partially
832	Ramachandran, puttu ninna Edavazhikkara veedu, Chowara.	393	5/1	7365	Compound wall, sheet roofed car shed
833	Sasikumar, puttu ninna Edavazhikkara veedu, Chowara.	393	6	16982	Compound wall
834	G.M. Mani prasad, Leela bhavan, Chowara.	393	7	22466	Compound wall, a terrace house partially
835	Madhu	394	5		Compound wall
836	Ajayan Nellimoodu	393	3		Compound wall
837	1)Sanji Suresh, 2)Sershya suresh, Saril house, Kottukal, Chowara.	393	13 18 19	23813	Compound wall
838	Mahesh, Puttu ninna roadarikathu veedu, Chowara.	393	5/1/1	19107	Tiled roofed of a house partially
839	1)Sanji Suresh, 2)Sershya suresh, Saril house, Kottukal, Chowara.	393 394	16 1	23812	Compound wall
840	1)George, 2)Rose mary, jiji nivas, Chowara.	393	17	7327	Compound wall, Sun shade of a house.
841	1)Sanji Suresh, 2)Sershya suresh, Saril house, Kottukal, Chowara.	393	13	23813	Compound wall
842	1)Santakumari, 2)Ajayakumar, Sreesadanam, TC9/2500, Sasthamangalam, Thiruvananthapuram.	394	5	5785	Compound wall
843	N.K. Radhakrishnan, Anand nikethen, Ayurveda Resort, Mitra vilakom, Changa.	394	7	17089	Compound wall, Generator room partially
844	M. Rajan, Puttu ninna, Chothiyil madavam, Chowara.	394	11/2	10033	Compound wall
845	Mohanan, Chothi house, Chowara.	394	11/2	10033	Compound wall, a terrace house

					partially
846	Sadasivan, Chothi house, Chowara.	394	11/1	10032	Compound wall
847	1)Suresh Babu, 2)Soumya, Aluvila, Pournmi, Balaramapuram.	394	12	11857	nil
848	Preji, Ganga nilayam, Chowara.	412	25	11858	nil
849	Dr. Shaji, Ganga nilayam, Chowara.	412	10	11856	nil
850	Suresh, Puttu ninna, Kizhakkethil veedu, Chowara.	394	15/4	11818	Compound wall
851	Jayakumar, Puttu ninna, Kizhakkethil veedu, Chowara.	394	15	21455	Compound wall
852	Dr. Santhi Franklin, R.T. Fin Siva, Ayurvedic Hospital limited, Temple road, Chowara.	394	10/1 14 15/1	27285	Compound wall, Security cabin partially
853	Marckar Motors, Chowara.	Details not made available			Compound wall
854	Hariharan, Alu ninna, mekke veedu, Chowara	411	2/2 2/3	24163	Compound wall
855	Aji.A. Alu ninna veedu, Chowara.	411	2/3/1 2/5	24987	Compound wall
856	Sanju samson	410	5/2		Compound wall
857	Vijayan, S.V. sadanam, Alu ninna veedu, Chowara.	418	8/1	18652	Compound wall
858	Suseelan, Kizhakke Alu ninna Bunglow, Chowara.	412	26/4 26/3	14374	nil
859	Anilkumar, Padipurackal veedu, Alu ninna, Chowara.	412	2/2 2/3	13755	Compound wall
860	Ajithkumar, Ashaya bhavan, Alu ninna, Chowara.	413	6/6		nil
861	Jayakumari, Padma nivas, Chowara.P.O.	412	2 37	6088	Compound wall, one house partially
862	Suseelan, Padmanivas, Chowara.	412	2/6/2		nil
863	Kerala Water Authority, Chowara.	Govt. property			Water tank
864	K. Sandeep, Gosala, Mel waring, Leadership, Consulting, Kottukal	412	14	14111	Compound wall, Security cabin, Generator room
865	Syam sundaresan, Chowara.	412	5		Compound wall
866	Syam Varghese, Chowara.	412	3/1		nil
867	1)Chandrabose, 2)Prasant Ravi, 3)Ajithkumar, Ernakulam.	413	10,14,15 7/1,7/3,8 9/1/1,9/3	26064	nil
868	1)Nandu.R.S. 2)Anjali, Himagiri, Kadavattanam, Alummoottilm Neyyattinkara.	412 406 406	24 20/2 21/2	25279	nil
869	Thankarajan, Pana ninna Puthen	406	48	21886	nil

	veedu, Chowara, Kottukal.				
870	Filma Luis, Secret heart house, Chowara.	406	46	13194	nil
871	Peter John Luis, Secret heart house, Chowara.	406	42	19402	nil
872	Filma Luis, Secret heart house, Chowara.	406	14	16839	nil
873	Hysinth Luis, Secret heart house, Chowara.	406	41	17227	nil
874	Peter John Luis, Secret heart house, Chowara.	406	43	20185	nil
875	Hysinth Luis, Secret heart house, Chowara.	406	31	11582	nil
876	Peter John Luis, Secret heart house, Chowara	406	34/1	23909	nil
877	Hysinth Luis, Secret heart house, Chowara.	406	22	20618	Compound wall
878	Filma Luis, Secret heart house, Chowara.	410	14	16839	Compound wall
879	Thathayus Homas, N.K. nivas, Kochu palli, Jn. Pulluvila.	406	34/2	23969	Compound wall
880	Filma Luis, Secret heart house, Chowara.	424	9	13186	Compound wall
881	Hysinth Luis, Secret heart house, Chowara.	406	52	11582	nil
882	Arun .S.Chellakuttan, Biju nilayam, Mukkola, Mullur.	337	16	19077	Compound wall
883	Sukumaran, Ambali Rani, Padinjattethil veedu, Kallattumukku, Muttathara.	332	32	9602	Compound wall
884	B.A. Krishnababujayan, Kanjiram ninne vila, Pulinkudi.	322	32/1	9571	nil
885	Rajkumar, Leela sadanam, Cheppath, Chowara.	410	15	12104	Compound wall
886	Shruthy.M.S. Vyshanavam, Andiyoor, Balaramapuram.	367	1/4/2 1/4/1	29959	nil
887	Janardhanan Nadar, Vizhinjam.	230	13	17481	nil
888	Bhavan Mohan, Anjana bhavan, Mullur.	329	58 59	25678	Compound wall
889	Shibukumar, Bamboo heights, Thamalam, Thiruvananthapuram.	410	16/1	23983	Compound wall
890	Nirmala.A, Thresya bhavan, Jubilee nagar, Ambalathin moola, Chowara.	406	27	5960	Compound wall
891	Arya.A.R. Rahul raj, Aswathy, Thottam, Mullur.	322	5/2	26112	Compound wall
Kulathoor Village			Block No. 46		
892	Sister Poulin Joseph, Sisters of	352	8/1	11625	Compound wall

	Convent Charity Luther convent, Kozhikode,				
893	Dhamodaran, Marian products, Exports, Rajive Gandhi Centre for Agricultural Pozhiyoor.	352	8/2	--	Compound wall
894	Paruthiyoor Edavaka Pozhiyoor Cemetry.	352	8/3	---	Compound wall
895	Wilfred Jebi, Pozhiyoor.	350	1	---	Tiled house partially, Compound wall
896	Andrews Nilakkida vilakom, Pozhiyoor.	350	2	---	one house partially
897	Antony, Nilakkida vilakom, Pozhiyoor.	351	2/1	7909	Sheet roofed house partially
898	Davidson, Charles Rani, vala visumkani, Pozhiyoor.	351	4/1/1	19069	Sheet roofed house partially
899	Sheeja, vala visumkani, Pozhiyoor.	351	4/2	---	Sheet roofed house partially
900	Francis, vala visumkani, Pozhiyoor.	351	4	12005	Compound wall, a terrace house partially
901	Lawarence, vala visumkani, Pozhiyoor.	350	5/2	--	nil
902	Marthiyas, Pozhiyoor.	350	6/1	---	nil
903	Viji Francis, Pozhiyoor.	349	7/1	----	nil
904	Cremen Mary bai, Pozhiyoor.	349	8	---	Compound wall, a terrace house partially
905	Maria cruze, Metaldi	349	6/2	--	Compound wall, a terrace house partially
906	Arun das, Metilda vala visumkani, Pozhiyoor.	349	6/3	--	Compound wall, one house partially
907	Amala dasan mary, Pozhiyoor.	348	11/2	---	Compound wall, sun shade of a house
908	Celin Mary, Pozhiyoor.	348	12	---	One house partially
909	Marthyas, Pozhiyoor.	348	14	---	Compound wall,
910	Yesudasan, Pozhiyoor.	347	13	----	nil
911	Rebeca, vala visumkani, Pozhiyoor.	347	15/2	---	One house partially
912	Dasan.M, Ancy, Marian farm products &Export company, Pozhiyoor.	346	27 26 9	5966	Compound wall
913	J.George Joseph. Chairman, Ancy, K.C. Marian farm, products &Export company, Pozhiyoor.	346 347	10 25	16464	Security cabin full

914	Marthyas, Pozhiyoor.	346	17/2	---	One house partially
915	Mathews Pozhiyoor.	346	2	---	Sheet roofed house partially
916	Mathaipillai, Pozhiyoor.	345	3/2	---	Sheet roofed house partially
917	Sacariaa, vala visumkani, Pozhiyoor.	345	12	---	Sheet roofed house partially
918	Poulson Scarias, Pozhiyoor.	344	14	---	One terrace house partially, Compound wall
919	Alex, Kanakamma Cliopada, Joy Helen, Pozhiyoor.	345	2/4	---	Compound wall, one tiled house partially
920	Kennedy, Poipally vilakom, Kollamkode.	346	1/1	12506	Sheet roofed house partially
921	Sreejesh, Poipally vilakom, Kollamkode.	346	1/1/1	18259	Sheet roofed shed partially
922	Sara Marthyas, Pozhiyoor.	346		----	Compound wall
923	Thirthos,Hilpari, Pozhiyoor.	346	21	---	Sheet roofed house partially
924	Manthros amma, Pozhiyoor.	670	Details not made available		Tiled house partially
925	Benedict, Pozhiyoor.	671	--	---	one terrace house part
926	Jerald, vala visumkani, Pozhiyoor.	682	2/3	--	Compound wall
927	Pravin Pozhiyoor.	382	6/2	---	Compound wall
928	Vincent, Maharemma, Renju bhavan, Kulathoor.	683	9/1	---	Compound wall, sheet roofed one house
929	Johnson Thathapalli thope Kollamkode, Pozhiyoor.	683	9/2	---	Compound wall
930	Berk Mans, Choipally vilakom, Pozhiyoor.	683	9/3	--	Two storied house partially
931	Alex, Pozhiyoor.	684	9/5	---	sheet roofed one house
932	Steaphen, Thathapalli thope Kollamkode, Pozhiyoor.	683	6/7	---	sheet roofed one house
933	Supriyas, Pozhiyoor.	Details not made available			sheet roofed one house
934	Selvaraj, Thathapalli thope Kollamkode, Pozhiyoor.	Details not made available			one terrace house partially
935	Rajuthankam, Pozhiyoor.	Details not made available			Tiled house partially
936	Aroghya Mary, Pozhiyoor.	Details not made available			one terrace house partially
937	John Thathapalli thope	,,			one terrace house

	Kollamkode, Pozhiyoor.		partially
938	Alphones, Koipalli vilakom, Pozhiyoor.	”	one terrace house partially
939	Rose Mary, Thathapalli thope Kollamkode, Pozhiyoor.	”	one terrace house partially
940	Silva das, Thathapalli thope Kollamkode, Pozhiyoor.	”	one terrace house partially
941	Arul das, 2)Joe Mary, Pozhiyoor.	”	one terrace house partially
942	James, Pozhiyoor.	”	one terrace house partially
943	Gilbert, Pozhiyoor	”	Tiled house partially
944	Anthonis, Nirmala, Pozhiyoor.	”	sheet roofed one house
945	Andrews, 2)Kanakka Mary, Pozhiyoor.	”	sheet roofed one house
946	Marthyas, Pozhiyoor.	”	sheet roofed one house
947	Yamaliyas, Pozhiyoor.	”	sheet roofed one house
948	1)Ratheesh, 2)Kuzhinthil, Pozhiyoor.	”	sheet roofed one house
949	Maria selvan, Mary bai, vala visumkani, Pozhiyoor.	”	Tiled house partially
950	Sabarian Metelcy, near church, Pozhiyoor.	”	Tiled house full
951	Nicholes Meji, Pozhiyoor.	”	sheet roofed one house full
952	Kabani suni, Arul Mary Cyrile, Pozhiyoor.	”	sheet roofed one house full
953	Line Premeela, Near church, Pozhiyoor.	”	A terrace house full
954	Chinchu Sergin, Parithiyoorpally, Pozhiyoor.	”	A terrace house full
955	Mickayel das, Renju, Parithiyoorpally, Pozhiyoor.	”	A terrace house full
956	Maryamma, Francis, Pozhiyoor.	”	Tiled house full
957	Antony Ajitha, Mullasser, Pozhiyoor.	”	Tiled house full
958	Yesudasan Mary bai, Mullasser, Pozhiyoor.	”	Tiled house full Tiled
959	Marthyas Mini, Mullasser, Pozhiyoor.	”	Tiled house full
960	Devadasan Chritina, Mullasser, Pozhiyoor.	”	Tiled house full
961	Thathayoos Rose Mary,	”	Tiled house full

	Mullasserri, Pozhiyoor.				
962	Bernad Sreeba, Mullasserri, Pozhiyoor.		”		Tiled house full
963	Justin Mary, Mullasserri, Pozhiyoor.		”		Tiled house full
964	Suja Thathayoos, Mullasserri, Pozhiyoor.		”		Tiled house full
Poovar Village			Block No.19		
965	Jessy, Vega villa, Poovar.	684	9/6		Compound wall, Security cabin full
Kulathoor Village					
966	Hycinth Luis, Secret, house, Chowar.	406	23	20619	A terrace house full
967	George, Priya nivas, Ambalathe moola, Chowara.	Details not made available			A terrace house full
968	Jose, Belherm, Ambalathe moola, Chowara.		”		A terrace house full
969	Anthony Adima, Ambalathe moola, Chowara.		”		Sheet roofed house partially
970	Suni, Ambalathe moola, Chowara.		”		Two storied house
971	George, Ambalathe moola, Chowara.		”		A terrace house full
972	Aji Kottukal, Chowara.		”		Compound wall
973	Thomas Sanitha, Mullasserri, Pozhiyoor.		”		A terrace house full
974	Muthappan, Stella Mary, Mullasserri, Pozhiyoor.		”		A terrace house full
975	Janard, Sherfi, Thani adima, Mullasserri, Pozhiyoor.		”		Tiled house full
976	Jasmilil, Michelil, Mullasserri, Pozhiyoor.		”		Tiled house full
977	David Anajan, Mullasserri, Pozhiyoor.		”		Tiled house full
978	Silvester, Vincent, Mullasserri, Pozhiyoor.		”		Tiled house full





















# ANNEXURE – VIII

Attendance of Public Hearing held on 16/12/2023 at 10.30 am

## പൊതു ചർച്ചയിലെ ഹാജർ

ക്രമ നമ്പർ	പേര്	ഉത്തരവാദിത്വം / സ്ഥാനം	ഒപ്പ്
1	6 ജി.സി. മലിക്	വസ്തു ഉടമ	
2	A. താമരപ്പള്ളി	വസ്തു ഉടമ	A. B. Shab
3	അരുൺ കുമാർ, എ	വസ്തു ഉടമ	
4	നബി ഉൾ അലി	വസ്തു ഉടമ	
5	മുഹമ്മദ് ക.പി.	വാടകത്താരൻ	
6	അനൂപ് അബ്ദുൽ	വസ്തു ഉടമ	
7	HASSAN & Subash	വസ്തു ഉടമ	
8	Areekumari	AE, 220KV GIS Substation, Vizhupam	
9	Kalaran L.R	AE, 220KV GIS 1/2 Vizhupam	
10	B. BABU	വസ്തു ഉടമ	
11	P. Venukumar	എ.ഐ. റോഡ് ടി.സി.	
12	Aysha Beeri	ഉടമ	
13	SMITHA A.S.	} Owner	
14	SUSMITHA A.S.		
15	VISMITHA A.S.		
16	Azeem Khan	Landowner	
17	Sneetala S	Landowner	



18	Sameera	Councillor	
19	Sakeer Hassan	Land Owner	
20	M. JAWAHARJOS	Land Owner	
21	Ratheesh Gowda	Land Owner	
22	Maleen Khan.	" "	
23	VITAYAKUMAR.	Land owner	
24	Padmakumar	Land owner	
25	Rajaw.	Land owner	
26	Muhammad Akbar Shah	Land owner	
27	Haseena	Land owner	
28	Ajayan	Land owner	
29	Ravichandran	Land owner	
30	BINULU	Asst. Exe. Engineer KRFB-PMU, TUPM	
31	R.S. Vora	Group of 30 small plots Viz., 51 small plots	
32	Ahmed	Land owner	
33	Razeen	Land owner	
34	Sooraj, Aswin, Adarsh	Land owner	
35	Vipin Anto	Land owner	
36	Faizal	Land owner	
37	Sobha.	Land owner	





58	S. Vinod Kumar	252	<del>S. Vinod Kumar</del>
59	<del>Shanubhai</del>	252	<del>Shanubhai</del>
60	mn'e d'gn'ro	252	ASTHAKRA
61	Shanubhai	252	<del>Shanubhai</del>
62	Partha Sankar	252	Sand.
63	Basu Basu	252	<del>Basu Basu</del>
64	Ch. d. m. S. p	252	<del>Ch. d. m. S. p</del>
65	Shafeek M. M	258	Shafeek
66	Jazeen	258	Saimi
67	R. Vairavan Achary	258	R. Vairavan
68	N. Nandhad	VCMJ 258	<del>N. Nandhad</del>
69	<del>S. d. m. n. m. s.</del>	<del>252</del>	<del>S. d. m. n. m. s.</del>
70	K. m. n. s.	252	<del>K. m. n. s.</del>
71	P. Rajesh	<del>252</del>	<del>P. Rajesh</del>
72	G. R. P. R. S.	<del>252</del>	<del>G. R. P. R. S.</del>
73	Shajahan	252	Shajahan
74	Shakti Kumar	252	<del>Shakti Kumar</del>
75	A. R. S. S.	252	<del>A. R. S. S.</del>
76	<del>S. d. m. n. m. s.</del>	<del>252</del>	<del>S. d. m. n. m. s.</del>
77	S. d. m. n. m. s.	252	S. d. m. n. m. s.

78	Basu S. B. M	21/11/59	S
79	M. Anilkumar	2/11/59	Handwritten signature
80	Shajahan. H	2/11/59	Shajahan
81	Aman Jascel	2/11/59	A
82	Jayachandran	2/11/59	Jayachandran
83	Akbar Sha	Land owner	Handwritten signature
84	Boopar. A	2/11/59	Handwritten signature
85	SANIL	2/11/59	Handwritten signature
86	Shoja. S	SP/1/1/59	Handwritten signature
87	Harila. R	DT, KIFB	Handwritten signature
88	Rama. R	RI KIFB	Handwritten signature
89	DT Mohan	Handwritten signature	Handwritten signature
90	K. Vineed Kumar	Lent	Land
91	SHAJAHAN	2/11/59	Shajahan
92	Anee. S. M	2/11/59	Handwritten signature
93	ASHKAR	Land owner	Handwritten signature
94	ABDUL RASHID	2/11/59	Rashid
95	Rusu Joy. R	Land owner	Handwritten signature
96	Abdul Klam	Land	Handwritten signature
97	Thegoelam	Land	Handwritten signature











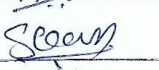



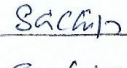
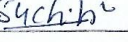





# Attendance of Public Hearing held on 16/12/2023 at 02.30 pm

①

## പൊതു ചർച്ചയിലെ ഹാജർ

ക്രമ നമ്പർ	പേര്	ഉത്തരവാദിത്വം / സ്ഥാനം	ഒപ്പ്
1	അജിതരാജ്	സെക്രട്ടറി	
2	മോഹൻകുമാർ	✓	
3	മരിയൻ	സിറോമലോ സിറോമലോ	
4	സുധാകരൻ	ഡെപ്യൂട്ടി സെക്രട്ടറി	
5	ജോർജ്ജ്	സിറോമലോ	
6	അനീസ്	സിറോമലോ	
7	അനീസ്	ഡെപ്യൂട്ടി സെക്രട്ടറി	
8	M. DAVID	ഡെപ്യൂട്ടി സെക്രട്ടറി	
9	Presad. S	ഡെപ്യൂട്ടി സെക്രട്ടറി	
10	Sathiyadas P	ഡെപ്യൂട്ടി സെക്രട്ടറി	
11	S. Chithralakshmi	Venganoor Parakkal Vice President	
12	Sreekumarannan	Landowner	
13	Asokan. B	Landowner	
14	Sushakumari	Landowner	
15	സുചിത്ര. C.S	ഡെപ്യൂട്ടി സെക്രട്ടറി	
16	സുചിത്ര. C.S	ഡെപ്യൂട്ടി സെക്രട്ടറി	
17	സുചിത്ര. C.S	ഡെപ്യൂട്ടി സെക്രട്ടറി	

18	C.UDRAYAKUMAR	own 252.	<del>Udaya</del>
19	Proclapchand	ds 252	<del>Dim</del>
20	ANSARI	GEORGE	<del>Ansari</del>
21	<del>Dim George</del>	<del>Dim</del>	<del>Ansari</del>
22	Silvadev	owner.	<del>Ansari</del>
23	Girija.D	<sup>Vishin</sup> Govt. LPS, V	<del>Girija</del>
24	JOSEPH RAJY	252.	<del>Joseph</del>
25	JAMES	252.	JAMES
26	das	252	<del>das</del>
27	Cheluv. V	252	<del>Cheluv</del>
28	Betty Babu.	252	<del>Betty</del>
29	Ulini	252	<del>Ulini</del>
30	Aresh. S	252	<del>Aresh</del>
31	Cheluv	252	<del>Cheluv</del>
32	RASHA	252	<del>Rasha</del>
33	SHAHANIM	252.	<del>Shahani</del>
34	Girishkumar. G	252	<del>Girish</del>
35	Retheh	252	<del>Retheh</del>
36	Siva Kumar	252	<del>Siva</del>
37	Jose.	3PM	JOSEIL







# Attendance of Public Hearing held on 18/12/2023 at 10.30 am



## പൊതു ചർച്ചയിലെ ഹാജർ

ക്രമ നമ്പർ	പേര്	ഉപയോക്താവ് / സ്ഥാനം	ഒപ്പ്
1	B. ദിനേശ്	വയസ്സ് 25	
2	G. ജയകുമാർ	വയസ്സ് 25	Jayakumari
3	അമൽ JK	വയസ്സ് 25	Asulyte
4	എൻ. മണോജ്	വയസ്സ് 25	
5	എൻ. മണോജ്	വയസ്സ് 25	
6	ഭാഗ്യ	വയസ്സ് 25	
7	22	വയസ്സ് 25	
8	മിസ്റ്റർ. ജി. വിജയ്	വയസ്സ് 25	
9	M. നവീദ്ദീൻ, S.N. Sathya	വയസ്സ് 25	
10	K.N. സിദ്ദീഖ്	വയസ്സ് 25	
<del>K. S. Sathya / S. Sathya</del>			
11	K. ജഗദീഷ്	വയസ്സ് 22	
12	K. ജഗദീഷ്	വയസ്സ് 22	
13	Anil Kumar	25	
14	സമീർ	25	Samir

15	Sureshkumar m	252	Sureshkumar m
16	Laiju	252	Laiju
17	Shivupalan	252	Shivupalan
18	R. Sathadevan	252	R. Sathadevan
19	K. Nambesan	252	K. Nambesan
20	Usha	252	Usha
21	Ravindran	252	Ravindran
22	Gokul Gopan	252	Gokul Gopan
23	Shibu	252	Shibu
24	M. S. Sathadevan	252	M. S. Sathadevan
25	Ram	252	Ram
26	Amey. R. Alex	252	Amey. R. Alex
27	Shailajakumar	252	Shailajakumar
28	Apurva Kumar S.T.	252	Apurva Kumar S.T.
29	Anil Kumar	252	Anil Kumar
30	Suresh Babu	252	Suresh Babu
31	K. M. K. K.	252	K. M. K. K.
32	Shaiju. C.V.	252	Shaiju. C.V.
33	Ram	252	Ram
34	P. Gopalakrishnan	252	P. Gopalakrishnan





55	Ankith A.K	Sda Supervisor KREB	
56	Adv: B.V. SUNDH KUMAR	252	
57	വിജയകുമാർ	252	വിജയ
58	രാജീവ്	252	Rajeev
59	അമിത്	252	Amit
60	ജോർജ്ജ്	252	George
61	അനൂപ്	252	Anup
62	പ്രദീപ്	252	Pradeep
63	പ്രദീപ്	252	Pradeep
64	രാജേഷ്	252	Rajesh
65	രാജേഷ്	252	Rajesh
66	വിജയ്	252	Vijay
67	ഡി.ജി.എ.സി.	252	D.J.A.Si
68	D. Bijukumar	252	D. Bijukumar
69	M.S. വിജയ്	252	M.S. Vijay
70	മ.വി.എ.	252	M.V.E.
71	വിജയ്	252	Vijay
72	252	252	252
73	252	252	252
74	T. 252	252	252



75	G.M. Moipravad	252	<del>252</del>
76	<del>252</del>	252	16ankaraja
77	<del>252</del>	252	<del>252</del>
78	SALINICAL SL	252	<del>252</del>
79	SHEEBA	252	<del>252</del>
80	VILMA GEORGE	252	<del>252</del>
81	<del>252</del>	252	<del>252</del>
82	George James	252	<del>252</del>
83	<del>252</del>	252	Scanthosh Kumar
84	<del>252</del>	252	Anikumar
85	<del>252</del>	252	M.S. NALIN
86	George	252	<del>252</del>
87	Rejith Kumar	252	<del>252</del>
88	DILEEP	252	<del>252</del>
89	Dipu. S. J	C.P.C center	<del>252</del>
90	Rajesh. R	salloon	<del>252</del>
91	Rajendran	252	<del>252</del>
92	<del>252</del>	252	<del>252</del>
93	Younis	252	<del>252</del>
94	Kiray Pradeep	252	<del>252</del>

95	George Kuttys	258	George Kuttys
96	LINO THOMAS	258	Lino
97	Saseelan	258	Sase
98	Deepu: G.S	258	Deepu
99	Ambili Rani. BA	258	Ambili Rani
100	Shibu. W.C	259	Shibu
101	Linta. C.V	259	Linta
102	Anitha. K. M	259	Anitha
103	Y.N. Jayasree	252	Y.N. Jayasree
104	T.L. Suresh	253	T.L. Suresh
105	<del>DAS</del> DASAYAN NADAR	252	DASAYAN NADAR
106	M. Asokakumar	259 S.N.D.P	M. Asokakumar
107	Ponnamma. S	259 S.N.D.P	Ponnamma
108	Jose. T.L	259	Jose
109	Lakshman	258	Lakshman
110	P.S. Chandrakum	259 S.N.D.P	P.S. Chandrakum
111	Greenivaram. V.K	259 S.N.D.P	Greenivaram
112	Anitha. T	259	Anitha
113	Suni. L	259	Suni
114	Ushakumar. A	258	Ushakumar



115	Shamiji. VR	259	✓
116	Premji. VR	259	✓
117	Suresh Babu	259	✓
+	Soumya	9496205416	
118	Sibin. S.V and Deepa. B.R	252806/ 9446227136	✓
119	UDAYAKUMAR	258 Pular 9495391128	✓
120	C.UDAYAKUMAR	UDAYAKUMAR C. Udaya	
121	Anish S Anand	Owner	✓
122	R. Rajkumar Nalin	Owner	✓
123	Rajeshkumaring	Owner	✓
124	Arya. A. R	8848861235	✓
125	Beema Y.S.	9656259412	✓
126	Uthamapras.p	6282149146	✓
127	Shaji. J	258 9567298464	✓
128	Jagat prasad	9495191300	✓
129	Ramachandranair	258	✓
130	Seetha Shankar	258	✓
131	K. Hridayadas	258	✓
132	Shibupal. S	258	✓
133	Sekharan. T	258	✓

134	P. Surendran	250	P. Surendran
135	Radhakrishnan	250	Radhakrishnan
136	Rajadajan	250	Rajadajan
137	Vijayan	250	Vijayan
138	VYSAKH B.S	250	VYSAKH B.S
139	Anila. A.S	250	Anila. A.S
140	SHIBUKUMAR	250	SHIBUKUMAR
141	Ajimal suresh	250	Ajimal suresh
142	Rajamohanam	250	Rajamohanam
143	Polam Suresh	250	Polam Suresh
144	ഗവേഷകൻ		ഗവേഷകൻ
145	ചെങ്കുട്ടൻ		ചെങ്കുട്ടൻ
146	നാളികേരം SL	250	നാളികേരം SL
147	CHINCHU.T	ചിങ്ങച്ചൻ	chinchu.T
148	അനന്തൻ	250	അനന്തൻ
149	അനന്തൻ	250	അനന്തൻ
150	അനന്തൻ	250	അനന്തൻ
151	അനന്തൻ	250	അനന്തൻ
152	അനന്തൻ	250	അനന്തൻ
153	അനന്തൻ	250	അനന്തൻ





## ANNEXURE IX

### **Procedure of public hearing- held on 16/12/2023 at 10.30 am at Govt. LP School Vizhinjam**

Public discussion was started at 10.30 am itself on 16/12/2023 in the leadership of the chairman of the study unit. 99 people, consisting Assistant Executive Engineer, Assistant Engineer, Site Engineer of KRFB, as representatives of the Developer, Land Acquisition Special Tahsildar, Valuation Assistant, Revenue Inspector, Councillors and affected land owners are participated in the function. The chairman addressed the participants explaining the relevance and objectives of the social impact assessment study conducted under the provisions of Act & Rules of acquisition of land for public purposes of the government.

Regarding the development of the coastal road, it has been informed that the study related to land acquisition which may be required for the development of the road section from Pozhiyoor to Kovalam is going on. According to the alignment stones placed in the field by the Kerala Road Fund Board authorities for road development, the major impacts those may occur on the area by this acquisition were also explained. The chairman also described the situation where the information about the affected persons and the victims are not collected for about 5.8 kilometre length due to the lack of planting alignment stones and non cooperation of local residents.

Also informed that draft report on social impact assessment study has already been published in the web site of the study unit, offices of local bodies concerned, Collectorate etc. as stipulated in the Act & Rules and about the key issues required to be discussed among your views as well as apprehensions as an introductory speech. Subsequently, chairman invited the representative of the developer to describe the aim, design and manner of implementation etc,

The Assistant Engineer, KRFB has given a brief description about the project. He informed that the government has intended to develop the coastal road from Thiruvananthapuram to Kasaragod through this project and it has been decided to widen the existing coastal road by 14 meters. The design and alignment of the road development has been prepared by Natpac, a division of the Public Works Department. This alignment has been prepared in

accordance with the standards of the Indian Road Congress and Morth. Kifbi is providing the necessary funding for this. It was also informed that the design of the road has been given in such a way that the design speed of the vehicles is 40 km. Alignment stones have been placed to acquire land from both sides of the existing road in such a way that the road can get 14 meters width, but there is a situation of acquiring additional land on the curved side and on the sides where the junction are coming.

The procedures those followed after the completion of social impact study are described by the chairman, and invited the interested parties to convey their views or opinion etc one by one. Subsequently the comments/views/anxieties as described below were raised.

### **1.Sri. Abdul Jabbar**

I was lying at home not feeling well. I am participating in this ceremony because my children informed me. Actually there are 5 roads in Vizhinjam. There is no need for development here. There is terrible traffic in other parts. There is no traffic here. This is a wrong decision of the left government. I want to say that there is no need for this project which is bothering the people.

### **2. Shri Shahjahan**

First of all I want to raise a doubt. It is known that it is being developed from Pozziyur till Kovalam. There is no coastal road after Kovalam. Then it would be good to know which road takes you to Kasaragod. I understand that after Kovalam it connects to Ambalathara on NH road. Actually there is a distance difference of 25 meters between National Highway and coastal road. I don't understand why the coastal road is being developed when a highway is situated nearby. Since the development of the National Highway alone is sufficient, there is no need to trouble the people by developing this adjacent road as well. The second case informed that the government is giving a fair price for the land here. But Vizhinjam is the most important area on this coastal road. After the development of the coastal road and the National Highway, the face of Vizhinjam is changing. After 10 years, the price or quality will reach a very high level. Therefore, while fixing the price, it should be suggested that compensation should be given taking into account the price increase that may occur here in the future.

### **3. Sri. Sanil**

I am the Patron of Traders & Industrial Coordination Committee. We are all not against road development in general. But it is not possible to agree with the way of development. At the time of acquisition of land for Kazhakutam-Karod bypass, attractive promises were made to land owners and operators of business establishments. But till now none of those promises have been fulfilled. Many of its issues are now lying in the District Collector's office and in the courts. My personal opinion is that once a bridge is constructed from Adimalatura to Kovalam Junction while the road is going from Pozhyoor to Kasaragod, unnecessary land acquisition can be avoided. In Bombay, road development has been realized in many places by constructing bridges over the sea at a distance of kilometers. Therefore, it is suggested that a bridge should be constructed for the coastal road from Adimalathura to Kovalam to avoid causing trouble to the people.

### **4. Shri Naushad**

I am the secretary of Muslim Jamaat Vizhinjam. It was listening to what was explained by the Chairman about the issues on land acquisition as part of the development of the coastal road and the impacts. It is understood that it has not been possible to lay stone in some parts from Pozhiyoor. But there are people here who have agreed to give up land for this project and they are now bringing the document also and participating in this discussion. But one thing that needs to be understood is that Vizhinjam is an important commercial zone. There is a situation where a lot of harmful effect to the commercial establishments when the scheduled development comes here. About 175 commercial establishments and more than 100 residential buildings are affected by this land acquisition. The most important issue to be considered is their rehabilitation. The first thing is that the people who lose their livelihood should be given shopping complex to be constructed in vicinal Govt properties under the leadership of local bodies. There is also an opinion that the government should take measures to ensure that there is no technical obstacle from the local government in terms of reconstruction and utilization of the residual structures.

### **5. Shri Venugopal**

I am the President of Kovalam Residence Association. People from Vizhinjam area have raised their comments here. But I am speaking for Kovalam area. Road development is essential. Officials of the Kerala Road Fund Board said that the road is being developed with a width of 14 meters. But in many parts the existing road itself is 19 meters wide. But even in such areas there is a situation of re-acquisition of land from one side. It is suggested that the developer should explain the reason for this. Also there are a number of people who have constructed buildings illegally in the area. They also want to know about compensation when their land is taken over. Stones have been placed inside a temple. They also want to know how they deal with worship when it is affected.

#### **6. Shri. Ravindran.**

I am the trustee of Azhakulam Shree Bhagavathy Temple Trust. It is one of the most famous temples in the region after Thiruvallam temple. The temple was rededicated in 1978 and is now preparing for its 35th annual festival. None of the temple officials oppose the road development. It is something that needs development. According to the stone now planted the main temple will be gone and the rest of the sub-deity temples will be adversely affected. The main temple cannot survive without the temples of sub-deities. Government land is lying vacant opposite to where the temple is situated. It has to be seen that if the alignment is changed there, the cost of land acquisition will be reduced and the temple can be protected. If the temple land has to be acquired, the government should be provided about Rs 1 crore for shifting charge of the temple.

#### **7. Mr. Benedict Lopez**

I am the President of Kerala Merchant Industry Samiti Vizhinjam Unit. There is a situation which is harming many business establishments as per the alignment stone already laid. In this, there are many businesses operating in these areas without Panchayat or Corporation permission, that is to say illegal in the language of the government. These businesses are the means of livelihood of the said families. Due to the acquisition of land for several times for development activities, actually create such situation and they often have to do business in unauthorized places. So let me know how the issue is handled in respect of providing necessary relief measures to such affected families.

## **8.Mr. Gabriel Rosario**

Vizhinjam area has been maintained as a commercial zone. There is a situation where the business/commercial establishments here have to be displaced when the development comes after acquiring the land. Again, if it is kept as a commerce zone, the local residents will not get any benefit. Therefore, it is suggested that necessary changes should be made in the status building law of this area.

## **9. Mr. Mohanan Nair**

I have 2 cents of land. In 1999, a house and a one-room shop were constructed after taking permission from the government. As it is zoned for agricultural purposes, only 10% of it is allowed for construction. But after the marriage of the daughter, who lives as a separate family, as there is no other house, in 2007, another floor was built on top of it. This house is now partially occupied. I would like to know the information regarding compensation for this land and building acquired.

## **10. Mr. Dileep**

A cave temple under the control of the Department of Archeology is located near Vizhinjam Junction. There is no permission to carry out any construction work within 200 meters of it. However, there are cases where commercial establishments and residential buildings in this area are partially or fully acquired for road development. In this way, construction work should be carried out in such a way that the remaining part of the buildings, including commercial establishments, which are partially acquired, can be used again. The rule that construction work is not allowed in the vicinity of the archeological temple, even in cases of acquisition of land for development. It is suggested that the order should be set aside.

Then the Chairman asked the Kerala Road Fund Board authorities to respond to the issues raised in general and the Assistant Engineer explained the issue of additional acquisition of land at bends and junctions. In respect of the demolished buildings, the local self-government bodies do not pose any obstacle to carrying out construction work for their continued use, as they are a matter related to development activities for public purpose. The chairman also said that along with the demolition, the concerned owners can complete the repair work. Then the special Tahsildar explained about the determination

of compensation and the additional relief measures given to the impacts related to the development of the coastal road as per the government order dated 10/03/2013.

The Chairman closed the function at 01.10 pm by answering the objections and questions raised regarding the actions taken after the social impact study report submitted and the survey actions related to the acquisition and thanked all the participants.

### **Details of public discussion held at 2.30 pm at Govt. LP School Vizjinjam on 16/12/23**

The public hearing started at 2.30 pm under the chairmanship of the study unit chairman. Apart from the study group members, 53 people consisting Kerala Road Fund Board Assistant Executive Engineer, Assistant Engineer, Valuation Assistant of Special Tahsildar's Office, Vice President of Venganur Grama Panchayat, affected land owners and interested parties participated in the discussion.

The chairman introduced that the public discussion is being held as part of the social impact study related to the land categories recommended for acquisition for the development of the coastal road from Pozhiyoor to Kovalam. The chairman said that the purpose of this discussion is to formulate a social impact management plan regarding the additional relief measures to be given to the affected persons as well as families and business firms. The Chairman introduced the important issues to be considered in the public discussion and how the opinion of the people should be expressed here and then invited the Kerala Road Fund Board Assistant Engineer to explain the structure of the project.

The assistant engineer informed that it has been decided to expand the coastal road from Pozhiyoor to Kovalam as part of the development of the coastal road that stretches from Thiruvananthapuram to Kasaragod. It was informed that the said road is being developed with a width of 14 meters and it is being realized with the help of Kifb Fund. He added that the development works have been designed according to their standards by using Kifb funds, and the design has been prepared by including drainage facility, footpaths, cycle track and a special place for electric post. Natpac, a part of PWD, has prepared the alignment. The assistant engineer informed that it has

been decided to develop the road by acquiring the necessary land from both sides and although the width is 14 meters at some places, additional land has to be acquired from one side or both sides for the purpose of straightening curves and junction. The complaints/allegations if any about the alignment can be resolved by Natpac.

The chairman informed that the comments and objections of you, the affected persons, are mainly expected in this public discussion, and after that, the authorities will give the answers related to it, if they can be given at once. If this project is useful to the people, if so, do you have any complaints about the amount of land now proposed to be acquired, what are the direct/indirect impacts on you through the acquisition, what steps you expect from the government to relief them etc. After that, the participants were invited to raise their opinion or allegations etc to be recorded and considered in the study and following opinions were expressed / raised.

#### **1. Mr. David**

The property in the name of me and my wife is being lost. There is a situation of loss of additional land from the property located at the junction. Eight shop rooms are located there. Although these are partially affected, experts have informed us that if the remaining part is to be made useful, it will cost a lot of money. Now we have informed that we are not against the development of the road. But Govt should assess the loss correctly and compensate them properly.

#### **2. Mr. Cletus**

I live in coastal area. My house is located next to the road there are many small houses located on the beach road and the beach is on its south side it is known as poovar village, many houses are located there but we don't know how many of our houses will be lost by this road development. No alignment stones have been placed to know the boundary of the acquired land. Only one side has been stoned. All of them are fishermen. In addition to leave their homes, in the coastal area will also lose their job. We did not allow the stone-laying because they could not give us any answer to our concerns about this project.



### **3. Mrs. Elsy**

I live in poovar village. I am also a social activist related to coastal areas. We have many concerns regarding this project. We have not received any information regarding road development from the government or from the people's representatives. The coastal road in our state is about 594 km length. But here it is said that the road is being developed at a distance of 630 km from Thiruvananthapuram to Kasaragode. From this, it has to be understood that there is a situation where the road is being constructed away from the coastal area. DPR related to this project has not been released. We understand that the DPR has not been prepared till now. Now there is a situation where locals don't even know how to react to the project for which even no DPR has been prepared. People do not agree/allow to plant stone in the area because of the concerns of the affected people and the lack of clear solutions. We have not received any information about how many houses will be lost and jobs of fishermen will be lost when the land is acquired for development.

We have come to know from the minister's statement that the coastal road is being developed to connect the three ports of the state. If that is the case, we are afraid that there is a possibility of flooding here as the construction of this road carrying the containers will have to be reinforced from the ground up. Also it is said that this is being developed as a part of tourism development and tourist hub will be constructed at every 50 km intervals. So we are afraid that we will not be able to do fishing in the areas where the tourism hub will be constructed and we will lose livelihood. It is also suggested that the residents of the area will be able to cooperate only if they are sure that they will get a detailed reply and necessary relief measures from the government or the concerned authorities.

### **4. Mrs. Wilsey Aloysius, Karinkulam Panchayat Standing Committee Chairman**

We know that the people who are losing their land and houses will get a fair compensation from the government, but just because we get money, our problems will not be solved. Karinkulam is a densely populated Panchayat in the state. We will be able to cooperate with the project only if we get the houses and livelihood against their loss. Just giving money will not solve our problems. We need a house to live in. There is no land for to be purchased

nearby. No one considers the pain of losing our fishermen's jobs if we stay too far from the sea. If we check the website about this project, there is no information about the Karinkulam Panchayat jurisdiction. We are not even able to understand whether it is the Coastal Road, or PWD Main Road or PWD Gothambu Road is to be developed. I am of the opinion that the grievances of the people in this area can only be resolved if land and housing are made available in such a way that they can continue without loss of their fishing job.

#### **5. Shri. Ravikumar**

In the Poovar area, no alignment stones have been laid anywhere where our houses are located. We do not know how many houses are affected. Actually this land acquisition will affect much more residential buildings, commercial establishments and livelihoods than those indicated draft study report. People here will not agree to plant stones and take land here without convincing the matter and remove our anxieties by authorities concerned.

#### **6. Shri Pradeep Kumar**

I am the Kovalam Area Committee Secretary of the Trade and Industry Committee. I am speaking on behalf of the traders from Thiruvallam to Poovar. whether land acquisition according to the stones laid now is taken? Or there is an opinion that there is a possibility of acquiring more land in future. Is that right? Good to know. Traders are not against road development. But land and other buildings lost during land acquisition should get decent compensation. For businessmen, their businesses are their means of livelihood, and they do business by taking bank loans and other loans. Therefore, it is demanded that the traders get the necessary financial relief. And in respect of commercial establishments which are partially demolished, an assurance should be obtained in this study itself that there should be no objection from the local self-governing for carrying out construction work to make the remaining part useful. A large number of small traders have no license or lease agreement from the local authority. They should not be forced to do nothing by acquiring land for public purpose under any circumstances.

## **7. Shri Balachandran**

My property is located in Mullur. There, land has been acquired for Vizhinjam Port and a new road has been constructed. The National Highway passes near it. Here coastal Road is located very close to the National Highway and the newly constructed road. There is more than enough width for the existing coastal road. As these three roads are located very close to each other and they can be connected to each other, I am of the opinion that there is no need to acquire land and widen the road again.

Environmental studies related to this have not been done. Now in connection with the acquisition of land, there is a situation where the land is being not to get water for agriculture. Therefore, considering all these facts, it is suggested that unnecessary land acquisition should be avoided by connecting roads that can be connected to each other.

## **8. Shri. Aji Kumar**

My property is located very close to the port. 8cent land in which a house is situated. There is no objection to acquire land for the road development. Development is necessary and useful for the public. For this road development alignment stones are laid next to the wall of house. When the road development is realized the exit from the house will be directly on the road. There is no space left to construct a step to climb to house. Further construction work will be allowed only after a certain distance from the road. It is suggested that there is no land left for it, so the surplus land and house should be taken over by the government and fair compensation should be given.

## **10. Shri.Vinukumar**

I live in near Mullur. Government has acquired my property in connection with construction of Vizhinjam port. I now have a concern from that experience. At the time of acquisition of land, there will be many promises from the government. None of those promises will be fulfilled till the land is acquired. After one or two years after getting compensation and using that amount for many things, there will be various inquiries from government agencies like Income Tax Department and ED and gave instructions to pay taxes. While the authorities say that income tax is not

required to be paid on the amount received by virtue of land acquisition. This is a very difficult situation for the land owners. Similarly, we have an experience that the authorities have objected to take over the very small extent and unusable land left behind after acquisition which results very mental ache. So all benefits deserving affected persons should be provided by the authorities what they promised before acquiring land.

#### **10. Executive Member, Pentecostal Church**

A church is located between Pullingudi and Panavila junctions. I speak for that church. The road near the church is wide enough. But the said road has been avoided and the stones have been laid down in such a way that a new road will be constructed along the part where the church is standing. This is hard to accept. There is no other place to put the church. There is no land left to carry out the construction work by keeping a certain distance from the road. The current road is intended to be 12 meters wide. Therefore, it is said that the decision to acquire land in such a way as to harm the church by excluding the existing road should be re-examined and the width of the existing road should be expanded.

#### **11. Shri Girish Kumar**

In Vizhinjam, there is a situation where permission from the Department of Archaeology is required to carry out construction work. A cave temple under the Department of Archaeology is located near the junction. Construction work is not allowed within a radius of three hundred meters from it. It is suggested that the land can be acquired only after getting the permission to carry out the construction works to protect the remaining portions of those buildings which will be partially demolished for road development.

#### **12. Girija, Headmistress Govt LP School Vizhinjam**

The stones have been placed in such a way that the office room of the school, half of a large hall where the classes are held, and some more land owned by the school on the southern side will found to be lost. It is seen that there will be technical difficulties to continue the school activities in the rest of the buildings as the entire school site will be open if these buildings and

compound wall are demolished. Therefore, it is suggested that the required compound wall should be constructed while demolishing the buildings itself. Although a separate building has been allocated for the school, the construction work has not been started due to the lack of technical sanction. The school which is located on very near side of the road, and hence the school cannot be functioned without compound wall around it, so it is requested that steps be taken from the authorities concerned. The school had 90 cents of land and now there is only 50 cents of land left behind after using various development purposes. There is also a situation where the school is not able to upgrade and make it a UP school due to lack of sufficient extent land for the school.

### **13.Vice President, Venganur Grama Panchayat**

We are now discussing the issue of land acquisition for the development of coastal road. Private lands are usually acquired for various development activities. The volume or extent of land does not vary/increase. But as the population increases, the level of infrastructure development also require hike. Thus land acquisition is seen as a very difficult issue in our region or state. According to the stones placed now, there is a tendency to take more land from one side instead of taking it equally from both sides of the road. This can never be accepted. It is suggested that a re-examination should be done in this regard. All the development work is necessary, but you have to consider the poor condition of the existing roads. I suggest that the poor condition of the existing road should be repaired before proceeding with the development of the roads. Also, the opinion that adequate compensation and relief package should be given to the land and assets lost by the authorities concerned.

### **Assistant Engineer, Kerala Road Fund Board.**

Alignment has been properly prepared for this project. Its alignment has been prepared by Natpac which is a Division of PWD. If there is a complaint regarding the alignment, the Natpac can be approached. It is also not correct to say that DPR has not been prepared. All procedures for the project have been followed very clearly. About Rs 250 crore has been provided from Keefb for land acquisition. This is a project worth Rs 650 crores. The government has even issued a special package for the affected

persons and families for giving more relief measures for the development of coastal highway emphasizing relief measures in a proper manner for all your damages. Therefore, there is no reason to worry in this regard.

The chairman informed that the government has formulated a special package by releasing more relief measures to the people who will be affected by the acquisition of land for the development of the coastal road. According to this package, the government has decided to acquire the land by negotiating with the land owners and form a sub-agreement regarding its price. As per the existing Land Acquisition Act, Rs 4.6 lakh is given under various categories of the families who have to be displaced from their homes under the resettlement package. The chairman also informed that the government has decided to give Rs.13 lakhs to the displaced families as special package in addition to the compensation of land and structures. The chairman also said that this will relieve the shocks or impacts of the affected people to certain extent.

Also, the families living on the puramboke land those cannot prove their ownership will also be paid Rs 13 lakh as per this package for setting up new houses if they are evicted from the said housing units related to the development. The government will also give money to those who do business in Purumbok land, financial assistance will be made available to those who do business on rental basis, those who lose their jobs in commercial establishments, families living in rented accommodation etc. The Chairman also informed that all land owners should properly make clear documents to prove their ownership /rights and make arrangements to facilitate procedures for receiving money from the government such as bank account PAN card etc.

The function is wind up by 4.30 pm by thanking every one, who participated in the public hearing.

### **Details of public discussion held at 10.30 pm at Govt. UP School, Panavila on 18/12/23**

The public hearing started at 10.30 am under the chairmanship of the study unit chairman. 166 people participated in the function including Assistant Executive Engineer, Assistant Engineer as representative of Kerala

Road Fund Board Executive Engineer, Valuation Assistant as representative of Land acquisition Tahsildar, affected land owners, Karinkulam Panchayat President, Karinkulam Panchayat Ward Members and Karakulam Ward Member and other interested parties. The chairman introduced the relevance and objectives of the social impact assessment study conducted according to the Act & Rules in the case of acquisition of land for public purposes of the government. It was also informed that the study related to the acquisition of land that may be required for the development of the road section from Pozhiyoor to Kovalam is being conducted in connection with the development of the coastal road. The Chairman explained about the significant direct/indirect impacts on the area due to the acquisition of land sections as per the alignment stone laid by the Kerala Road Fund Board. And the lack of availability / information about the affected persons and communities due to non laying of alignment stones in some areas.

Then, the authority of the Kerala Road Fund Board Engineer Road is invited to detail the outline of the road development and the Assistant Engineer commented as described below.

The Assistant Engineer informed that the government intends to develop the coastal road from Thiruvananthapuram to Kasaragod through this project and the land has to be acquired to widen the existing road to 14 meters. Since it was a Panchayat road, there are many curves and narrow areas obstructions against free movements of the vehicle. It was also noted that more/additional acquisition of land is required on the curved side and the junctions existed, and in other places the land is acquired from both sides of the road for the development to a width of 14 meters.

Development of Vizhinjam and Mukola junctions is also considered in this project. The road will be widened to a width of 14 meters with cycle track, footpath and drainage facilities. Its outline has been prepared by Natpak, which is a division of PWD itself. This is being made possible with funding of Kiifb. Therefore, the outline as well as structure for development of the road is set out by observing the quid lines prescribed by the kiifb.

Then the Chairman invited the participants to raise their views about the project as well as manner of acquisition decided and responded as follows.

### **1.Shri. Manoharan**

I am living in Mulloor area. Road development is needed for the public. Therefore, land acquisition for road development is not opposed. My land situated on the road side and is partially lost according to the alignment stones now planted. A small old house is situated and about half of it is affected. There is a situation where a new house needs to be built on the remaining land. It is demanded that the acquired land and the house should get a reasonable price. Also legal permission must be obtained for constructing a new house on the remaining land.

### **2. Sri. Mullur Pankajakshan.**

I am running an ayurveda dispensary in a rented building at Mullur. The income from this remains my livelihood. When the survey team came for the development related to the vizhinjam port, we co-operated well with them, but we did not get any benefit from the said development. Moreover there is a situation where the youth and educated people do not get any kind of job opportunities through that project. This land is given away as it is necessary for road development. But it demands a fair price for the acquired land and other assets and relief package.

### **3. Shri. Sahadevan,Chowara**

This project is very good. It is an important project for the development of the locality. The acquisition of land for that purpose should not become an anti-people act. On the Chowara side there is a junction where three roads come together. But it is known that it has been decided to bring a new junction after 50 meters from this junction. For that purpose, stones have been laid in such a way that 22 meters of space is taken up there. This has no effect other than to save about 10 firms/shops at the present junction.

There is a building with an area of about 5800 square feet in the area where the new junction is to be constructed. The stone laid is in the condition of losing up to five pillars of the said building. If that is the case, this building will become useless. Therefore, I would like to say that the development should be done at the existing junction. Also, I also suggest that a good relief



package should be introduced for those who will be affected while acquiring the land.

#### **4. Mr. Rosen**

I am the President of Kerala Vyapari-Vyavasayi Unit, Kovalam area. None of us are against the road development. This is something that will change the face of the region. But it is more difficult for the traders/businessmen to acquire land for this purpose. On both sides of this road, there are many persons/families who have been doing business for many years and are looking after their life through it. Some of the establishments have been completely lost. Then it is suggested that a rehabilitation and Resettlement package protecting the traders should be implemented along with the implementation of the project. And there are cases where many businesses have inaccurate ownership of the premises they operate. Therefore, when such land is acquired, they need a rehabilitation-resettlement package that gives them relief. When the land was acquired for Vizhinjam port, the government gave a good package. The land was given by the government. Similarly, it is suggested to go ahead with this development by giving a special package to the affected people.

#### **5. Shri Sivaraman**

I have two houses on the side of the road. On that side, the bus bay has been decided to be established and laid down stones in such a way as to acquire more land. By this, there is a situation of harming these two houses. But if the bus bay is built a little east from here, these houses can be protected. It is pertinent to note that there are no other buildings in that area and there will be no harm to anybody. It cannot be moved to the west, there are other houses situated there. So I suggest that the bus bay should be moved to a place where there are no houses or any type of buildings to be protected there.

#### **6. Shri Vidyadharan**

My property is located in Chowara junction. Actually it is the land in the name of my children. They are out of place here. There are only trees on said land. There are no buildings. Development is good and is necessary. But in many places in the state, there is a situation where stones are put up like this and nothing happens for years. This will make land owners unable to use

such lands for long time. It is demanded that the project should be completed in time and that the land should not be left idle after acquiring it.

#### **7. Shri. Santhosh Kumar**

I live in Chowara. For this road development stone is laid next to my house and the house is situated at a lower level than the road. So it is filled with earth and when the road is being built we can't even enter the house. Under this circumstance, it is suggested that either the alignment should be changed to opposite side and the house should be made usable or the house should be completely taken over by the government and fair compensation should be given.

#### **8. Mr. Anil Chowara.**

None of us are against this road development. But Poovar-Kovalam is a tourism area. Therefore, it can be said that there should be no changes in the project design due to the interference or influence of anyone in the matter of land acquisition for road development and its implementation. It is said that today there is a tendency of influential people to intervene and minimize their losses and impose them on others. It is also suggested that the price of land should be fixed taking into account of tourism importance of the locality, and the government should also provide a good relief plan to those who lose their houses and commercial establishments.

#### **9. Shri Prasannan Chowwara.**

I am running a business on rental basis. It is an electrical shop which is found to be partially affected. When the road development comes, it is not possible to open the shop or do business here. Two workers are doing the work in this firm. It has been running for about five years. Since the building affected my livelihood is being lost. For shifting the shop after finding another room, will be a huge expense/financial liability. Even if this shop remains in use, it cannot be opened during road development Rs.7000 is required towards rent every month. Therefore, it is requested that there should be adequate relief from the government for those who are running business /self-employment ventures on rental basis.

#### **10. Shri Kesavan Chawara.**

I have one cent land in which a business/ grocery store is running which is losing three quarters of it. The shop has been running for almost 50 years. This is my main source of livelihood. As this is the kind of acquisition of land that will result in the loss of livelihood, it is demanded to get relief financial assistance from the government.

#### **11. Ani Anilkumar**

Chovara is a place where one of our family temples is located and the temple is in a partially harmful condition. The road is seen for development by acquiring the land where temple is located. The temple has a total of two and a half cents of land. There is no other place/land to relocate the temple. According to our belief, the reconstruction of the temple will have a good financial cost. Only by purchasing the property we can build the temple. Accordingly, a financial assistance should be obtained from the government. It is also demanded to protect the temple by shifting the alignment to the opposite vacant side.

#### **12. Shibu kumar**

I have has 8 cents of land. There is a terraced building in it. Half of it is lost according to the stones now planted. There is a lot of land on the opposite side. I am losing the sit out, half of the hall and a bed room. I cannot live as a family in the remaining space. I have no other land. There is no place for construction behind it. If the land is acquired from both sides of the road, it will not affect my house so much. So I demand that the alignment be changed or Govt.should takeover the entire building against proper compensation.

#### **13. Shri. George James**

My property is located on Chowara temple road, and a terrace house is partially affected by the proposed acquisition for the road development. It is suggested that moving towards opposite side by one foot can minimize the harm in the house. Authorities will consider my concern positively.

#### **14. Shri. Dasayyan**

My property is located on Chovara road, in which a terrace building is situated. The proposed acquisition affects the sunshade of the house. It is seen that if the alignment is shifted by half a meter to the opposite side, the house can be protected. So it is requested to the authorities that the alignment should be examined and shifted without hindering to the road development

The chairman informed that the government has formulated a special package by providing more relief measures to the people who will be affected by the acquisition of land for the development of the coastal road. According to this package, the government has decided to acquire the land by negotiating the prize of land acquired, with the land owners and form a sub-agreement. As per the existing Land Acquisition Act, Rs 4.6 lakh is given under various categories of the families who have to be displaced from their homes under the resettlement package in addition to the compensation of assets acquired. The chairman also informed that the government has decided to provide Rs.13 lakhs to the displaced families as special package in addition to the compensation of land and structures. The chairman also said that this package will relieve the shocks or impacts of the affected people to great extent.

Also, the families living on the puramboke land those cannot prove their ownership will also be paid Rs 13 lakh as per this package for setting up new houses if they are evicted from the said housing units related to the development. The government will also give financial assistance to those who do business in Purumbok land, financial assistance will be made available to those who do business on rental basis, those who lose their jobs in commercial establishments, families living in rented accommodation etc.

The Chairman also informed that all land owners should properly make clear documents to prove their ownership /rights of land under acquisition and make arrangements to facilitate procedures for receiving compensation from the government such as bank account, PAN card etc.

The function is then wind up by 1.15 pm by thanking every one, who participated in the public hearing.

-----



*SOCIAL IMPACT ASSESSMENT*  
*STUDY*

Development of Coastal Highway  
Pozhiyoor to Kovalam  
(Reach-1)

Neyyattinkara Taluk  
Thiruvananthapuram District.

**FINAL REPORT**

By



**Centre For Land And Social Studies,  
Pangode, Thirumala PO, Thiruvananthapuram.06**